S
388.31
H3tbs
1966
c. 2

STA... ...ENTS

TRAFFIC BY SECTIONS

ON THE

FEDERAL AID HIGHWAY SYSTEMS

MONTANA

1966

PREPARED BY THE

MONTANA STATE HIGHWAY COMMISSION

PLANNING SURVEY SECTION

IN COOPERATION WITH THE

U. S. DEPARTMENT OF TRANSPORTATION

FEDERAL HIGHWAY ADMINISTRATION

BUREAU OF PUBLIC ROADS

Montana State Library
3 0864 1003 6712 0

TABLE OF CONTENTS

Introduction	Page ii
Comparison of Traffic Volumes 1941 - 1966	Plate 1
Traffic Flow Map - Primary System	Plate 2
FAP and FAS Route Number Map	Plate 3
Traffic By Sections - Interstate System	Page 1
Traffic By Sections - Primary System	Page 26
Traffic By Sections - Secondary System	Page 141
Federal Aid System Rural Route Summary	Page 216
Primary Rural Route Summary	Page 217
Secondary Rural Route Summary	Page 220
Mileage By Traffic Volume Groups	Page 224

INTRODUCTION

This report summarizes 1966 traffic volumes and vehicle miles of travel on rural sections of the Interstate, Primary, and Secondary Federal Aid Systems. Average daily traffic volumes on the Interstate and Primary systems are further classified into out-of-state passenger cars and commercial vehicles. Comparisons are made with traffic volumes for the years 1941, 1951, 1961, 1965 and 1966 for each section of the Interstate and Primary systems. Pickups and light delivery trucks were classified as commercial vehicles in years previous to 1954. Since 1954, these light units have been included with passenger cars in order to show a more realistic picture of travel by the heavier commercial vehicles.

Some of the more important comparisons of travel on Montana's Federal Aid Systems are shown in the following tabulations.

COMPARISON OF SYSTEM MILEAGES, AVERAGE DAILY TRAFFIC AND DAILY-VEHICLE MILES OF TRAFFIC

	1951			1965			1966		
HIGHWAY SYSTEM	SYSTEM MILEAGE	AVERAGE DAILY TRAFFIC	DAILY VM OF TRAFFIC	SYSTEM MILEAGE	AVERAGE DAILY TRAFFIC	DAILY VM OF TRAFFIC	SYSTEM MILEAGE	AVERAGE DAILY TRAFFIC	DAILY VM OF TRAFFIC
Interstate-Rural	1,193.445	1,196	1,427,161	1,190.355	1741	2,072,022	1,191.821	1730	2,062,092
Primary-Rural	4,360.494	461	2,009,629	4,581.762	730	3,342,996	4,666.309	752	3,508,231
Subtotal IR & PR	5,553.939	619	3,436,790	5,772.117	938	5,415,018	5,858.130	950	5,570,323
Secondary-Rural	3,094.807	133	411,287	5,605.438	179	1,002,488	5,645.661	180	1,017,399
Total-All Systems	8,648.746	445	3,848,077	11,377.555	564	6,417,506	11,503.791	573	6,587,722

COMPARISON OF PERCENTAGES OF CHANGE FROM 1951 TO 1965 AND FROM 1965 TO 1966

HIGHWAY SYSTEM	PERCENT CHANGE FROM 1951 TO 1965			PERCENT CHANGE FROM 1965 TO 1966		
	SYSTEM MILEAGE	AVERAGE DAILY TRAFFIC	DAILY VM OF TRAFFIC	SYSTEM MILEAGE	AVERAGE DAILY TRAFFIC	DAILY VM OF TRAFFIC
Interstate-Rural	-0.26	+45.57	+45.18	+0.12	-0.63	-0.48
Primary-Rural	+5.07	+58.35	+66.35	+1.85	+3.01	+4.94
Subtotal IR & PR	+3.93	+51.53	+57.56	+1.49	+1.28	+2.87
Secondary-Rural	+81.12	+34.59	+143.74	+0.72	+0.56	+1.49
Total-All Systems	+31.55	+26.74	+66.77	+1.11	+1.60	+2.65

Travel by out-of-state passenger cars on the combined Interstate and Primary Systems increased by about 4.0% from 1965 to 1966. Commercial vehicle volumes increased 3.9% on the combined Interstate and Primary Systems from 1965 to 1966. The Interstate System showed an increase of 1.0% in commercial travel while the Primary System increased 5.7% from 1965 to 1966.

The Interstate System, which consists of about 20% of the total Primary mileage, carried 37% of the total traffic, 38% of the commercial trucks, and 46% of the out-of-state passenger cars that traveled on the Interstate and Primary Systems during 1966.

MONTANA TRAFFIC BY SECTIONS
COMPARISON OF AVERAGE DAILY TRAFFIC
RURAL PRIMARY & INTERSTATE HIGHWAYS
1940 - 1966

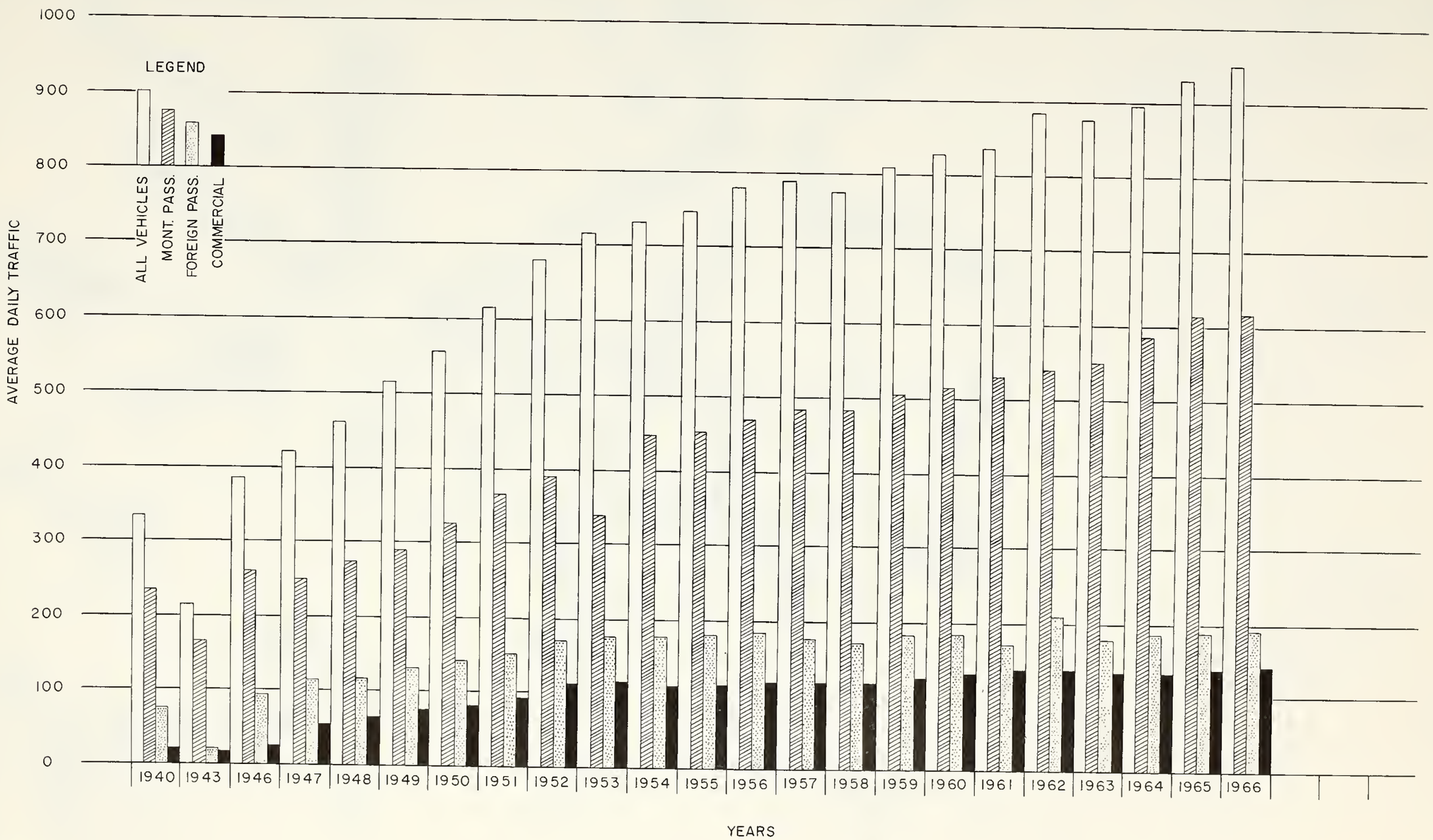

PLATE I.

Digitized by the Internet Archive
in 2013

http://archive.org/details/trafficbysection00mont_3

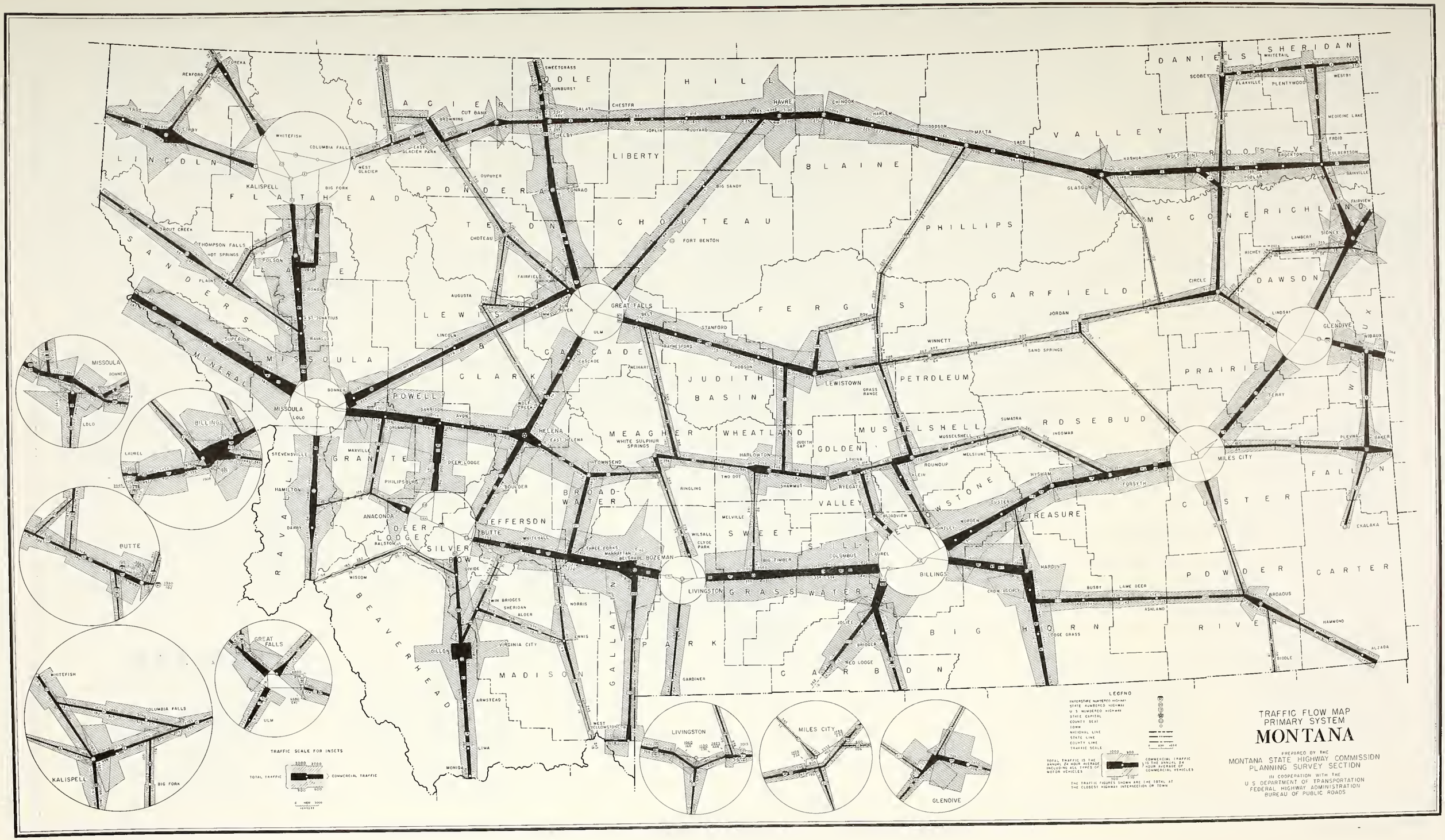
TRAFFIC FLOW MAP
PRIMARY SYSTEM
MONTANA
PREPARED BY THE
MONTANA STATE HIGHWAY COMMISSION
PLANNING SURVEY SECTION
IN COOPERATION WITH THE
U S DEPARTMENT OF TRANSPORTATION
FEDERAL HIGHWAY ADMINISTRATION
BUREAU OF PUBLIC ROADS
LEGEND
INTERSTATE NUMBERED HIGHWAY
STATE NUMBERED HIGHWAY
U S NUMBERED HIGHWAY
STATE CAPITAL
COUNTY SEAT
TOWN
NATIONAL LINE
STATE LINE
COUNTY LINE
TRAFFIC SCALE
TOTAL TRAFFIC IS THE ANNUAL 24 HOUR AVERAGE INCLUDING ALL TYPES OF MOTOR VEHICLES
COMMERCIAL TRAFFIC IS THE ANNUAL 24 HOUR AVERAGE OF COMMERCIAL VEHICLES
THE TRAFFIC FIGURES SHOWN ARE THE TOTAL AT THE CLOSEST HIGHWAY INTERSECTION OR TOWN
TRAFFIC SCALE FOR INSETS
TOTAL TRAFFIC
COMMERCIAL TRAFFIC
LINCOLN
FLATHEAD
SANDERS
MINERAL
MISSOULA
RAVALLI
BEAVERHEAD
GRANITE
DEER LODGE
SILVER BOW
JEFFERSON
BROADWATER
POWELL
CLARK
LEWIS & CLARK
TETON
PONDERA
GLACIER
TOOLE
LIBERTY
HILL
CHOUTEAU
CASCADE
MEAGHER
WHEATLAND
GOLDEN VALLEY
MUSSELSHELL
BLAINE
PHILLIPS
VALLEY
ROOSEVELT
RICHLAND
DANIELS
SHERIDAN
FERGUS
JUDITH BASIN
GARFIELD
PETROLEUM
PRAIRIE
DAWSON
WIBAUX
FALLON
CUSTER
ROSEBUD
TREASURE
YELLOWSTONE
SWEET GRASS
STILLWATER
GALLATIN
MADISON
BIG HORN
CARBON
CARTER
POWDER RIVER
PARK
MISSOULA
BILLING
BUTTE
GREAT FALLS
KALISPELL
LIVINGSTON
MILES CITY
GLENDIVE

MONTANA
FEDERAL AID INTERSTATE,
FEDERAL AID PRIMARY,
FEDERAL AID SECONDARY
AND FOREST HIGHWAY ROUTES
PREPARED BY THE
MONTANA STATE HIGHWAY COMMISSION
PLANNING SURVEY SECTION
IN COOPERATION WITH THE
U S DEPARTMENT OF TRANSPORTATION
FEDERAL HIGHWAY ADMINISTRATION
BUREAU OF PUBLIC ROADS
REVISED JULY 1, 1967
LEGEND
INTERSTATE ROUTE MARKER
FEDERAL AID INTERSTATE ROUTE AND NUMBER
FEDERAL AID PRIMARY ROUTE AND NUMBER
FEDERAL AID SECONDARY ROUTE AND NUMBER
FOREST HIGHWAY ROUTE ON FAP SYSTEM
FOREST HIGHWAY ROUTE ON FAS SYSTEM
FOREST HIGHWAY ROUTE NOT ON ANY SYSTEM
FOREST HIGHWAY ROUTE NUMBER
FOREST HIGHWAY ROUTE CLASS
FINANCIAL DISTRICT NUMBER
DOMINION OF CANADA
BRITISH COLUMBIA
ALBERTA
SASKATCHEWAN
WYOMING
SOUTH DAKOTA
IDAHO
MISSOULA
OPPORTUNITY
BUTTE
BOZEMAN
LIVINGSTON
MILES CITY
BILLINGS
LAUREL
SHELBY
LEWISTOWN
HELENA
GREAT FALLS

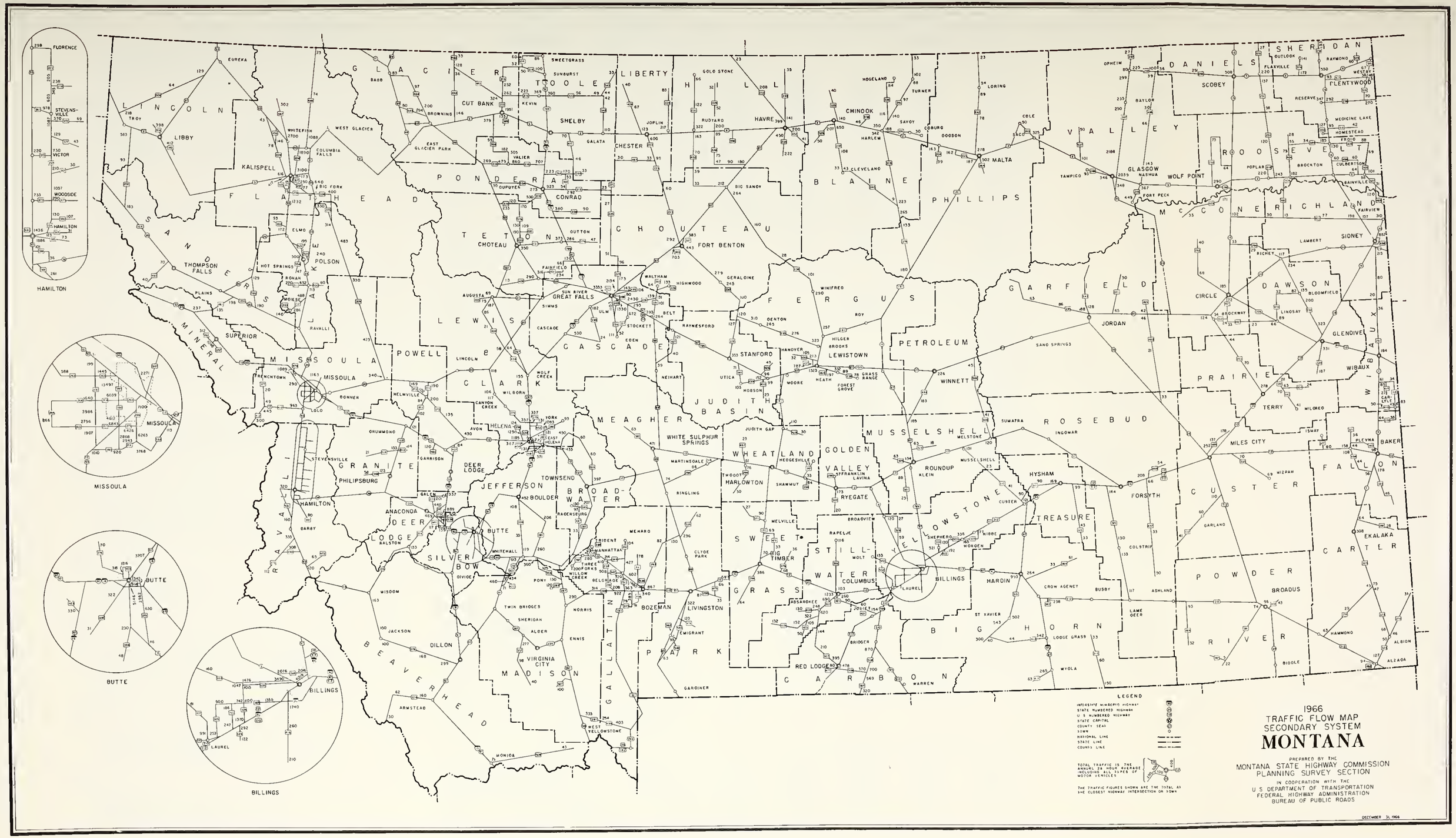
1966
TRAFFIC FLOW MAP
SECONDARY SYSTEM
MONTANA
PREPARED BY THE
MONTANA STATE HIGHWAY COMMISSION
PLANNING SURVEY SECTION
IN COOPERATION WITH THE
U.S. DEPARTMENT OF TRANSPORTATION
FEDERAL HIGHWAY ADMINISTRATION
BUREAU OF PUBLIC ROADS
DECEMBER 31, 1966
LEGEND
INTERSTATE NUMBERED HIGHWAY
STATE NUMBERED HIGHWAY
U.S. NUMBERED HIGHWAY
STATE CAPITAL
COUNTY SEAT
TOWN
NATIONAL LINE
STATE LINE
COUNTY LINE
TOTAL TRAFFIC IS THE ANNUAL 24 HOUR AVERAGE INCLUDING ALL TYPES OF MOTOR VEHICLES
THE TRAFFIC FIGURES SHOWN ARE THE TOTAL AT THE CLOSEST HIGHWAY INTERSECTION OR TOWN
HAMILTON
MISSOULA
BUTTE
BILLINGS
LINCOLN
FLATHEAD
SANDERS
MINERAL
LAKE
GLACIER
TOOLE
LIBERTY
HILL
BLAINE
PHILLIPS
VALLEY
DANIELS
SHERIDAN
ROOSEVELT
MCCONE
RICHLAND
PONDERA
TETON
CHOUTEAU
CASCADE
LEWIS & CLARK
POWELL
MISSOULA
GRANITE
DEER LODGE
JEFFERSON
BROADWATER
SILVER BOW
BUTTERFIELD
MEAGHER
JUDITH BASIN
FERGUS
PETROLEUM
GARFIELD
DAWSON
WIBAUX
PRAIRIE
ROSEBUD
MUSSELSHELL
GOLDEN VALLEY
WHEATLAND
SWEET GRASS
STILLWATER
YELLOWSTONE
TREASURE
CUSTER
FALLON
CARTER
POWDER RIVER
BIG HORN
CARBON
GRASS RANGE
BEAVERHEAD
MADISON
GALLATIN
PARK

FAI NO 015

MONT. OR U.S. ROUTE	SECTION DESCRIPTION	TYPE OF TRAFFIC	SECTION LENGTH	AVERAGE 24 HOUR TRAFFIC 1941	1951	1961	1965	1966	1967	CURRENT VEHICLE MILES
	MONTANA-IDAHO LINE									
I 15		ALL VEHICLES	.518	182	346	515	591	608		315
		COMMERCIAL		40	89	114	116	131		68
		OUT OF STATE		14	141	207	184	212		110
	MONIDA INTERCHANGE FAS509									
I 15		ALL VEHICLES	14.561	190	362	539	592	653		9508
		COMMERCIAL		42	93	114	116	140		2039
		OUT OF STATE		15	147	212	188	227		3305
	LIMA CITY LIMITS									
I 15		ALL VEHICLES	.087			539		678		59
		COMMERCIAL						145		13
		OUT OF STATE						236		21
	LIMA INTERCHANGE									
I 15		ALL VEHICLES	.220			547		744		164
		COMMERCIAL						159		35
		OUT OF STATE						259		57
	LIMA CITY LIMITS									
I 15		ALL VEHICLES	28.935	277	440	547	625	652		18866
		COMMERCIAL		61	113	101	123	140		4051
		OUT OF STATE		22	179	213	198	227		6568
	HRS PRAIRIE INTCHG FAS324									
I 15		ALL VEHICLES	11.589	316	782	863	915	951		11021
		COMMERCIAL		69	146	123	190	188		2179
		OUT OF STATE		25	257	188	191	191		2213
	BARRATTS INTCHG									
I 15		ALL VEHICLES	3.680	380	938	1036	1099	1141		4199
		COMMERCIAL		84	175	148	228	226		832
		OUT OF STATE		30	307	226	229	229		843
	FAS 278									
I 15		ALL VEHICLES	3.477	587	886	1450	1688	1648		5730
		COMMERCIAL		129	228	254	270	303		1054
		OUT OF STATE		47	359	338	304	280		974
	DILLON CITY LIMITS									
I 15		ALL VEHICLES	1.397			3501	4435			
		COMMERCIAL								
		OUT OF STATE								
	DILLON CITY LIMITS									
I 15		ALL VEHICLES	.025	1033	1350	2900	3990	4000		100
		COMMERCIAL		227	363	235	462	496		12
		OUT OF STATE		83	305	358	638	680		17
	FAP 49-MONT 41									

FAI NO 015

MONT. OR U.S. ROUTE	SECTION DESCRIPTION	TYPE OF TRAFFIC	SECTION LENGTH	AVERAGE 24 HOUR TRAFFIC 1941	1951	1961	1965	1966	1967	CURRENT VEHICLE MILES
	FAP 49-MONT 41									
I 15		ALL VEHICLES	22.506	460	624	760	794	796		17915
		COMMERCIAL		101	168	118	92	99		2228
		OUT OF STATE		37	141	169	159	171		3849
	MADISON COUNTY LINE									
I 15		ALL VEHICLES	7.283	389	580	587	679	684		4982
		COMMERCIAL		86	156	91	79	85		619
		OUT OF STATE		31	131	130	136	147		1071
	SILVER BOW COUNTY LINE									
I 15		ALL VEHICLES	9.988	428	625	777	776	797		7960
		COMMERCIAL		94	168	120	90	99		989
		OUT OF STATE		34	141	170	155	171		1708
	FAP 46-MONT 43									
I 15		ALL VEHICLES	18.134	583	733	783	883	916		16611
		COMMERCIAL		128	224	121	111	115		2085
		OUT OF STATE		47	138	150	156	174		3155
	FAS 423									
I 15		ALL VEHICLES	1.328	902	1133	1211	1370	1350		1852
		COMMERCIAL		198	346	188	156	169		232
		OUT OF STATE		73	213	231	230	256		351
	I-90 NEAR NISSLER									
I 15		ALL VEHICLES	2.911	3135	4501	4468	5602	5926		17251
		COMMERCIAL		548	1075	525	644	622		1811
		OUT OF STATE		248	846	770	728	749		2180
	WEST BUTTE INTCHG									
I 15		ALL VEHICLES	2.054				1341	2241		4603
		COMMERCIAL					139	235		483
		OUT OF STATE					169	282		579
	MONTANA ST.INTCHG.BCL.									
I 15		ALL VEHICLES	1.620				3309	4687		7593
		COMMERCIAL					344	492		797
		OUT OF STATE					417	591		957
	HARRISON AVE.INTCHG.BCL.									
I 15		ALL VEHICLES	1.527					1703		2600
		COMMERCIAL						240		366
		OUT OF STATE						215		328
	EAST BUTTE INTCHG.									
I 15		ALL VEHICLES	4.040					489		1976
		COMMERCIAL						77		311
		OUT OF STATE						80		323
	JCT. OF FAP 3									

FAI NO 015

MONT. OR U.S ROUTE	SECTION DESCRIPTION	TYPE OF TRAFFIC	SECTION LENGTH	AVERAGE 24 HOUR TRAFFIC 1941	1951	1961	1965	1966	1967	CURRENT VEHICLE MILES
	JCT. OF FAP 3									
I 15		ALL VEHICLES	.072	682	851	963	995	951		68
		COMMERCIAL		158	187	95	141	150		11
		OUT OF STATE		78	126	120	173	156		11
	JEFFERSON CO. LINE									
I 15		ALL VEHICLES	21.316	536	741	838	865	852		18161
		COMMERCIAL		103	163	83	121	135		2878
		OUT OF STATE		51	110	105	151	140		2984
	TOWN OF BASIN									
I 15		ALL VEHICLES	9.000	512	707	800	895	895		8055
		COMMERCIAL		99	156	79	126	141		1269
		OUT OF STATE		48	105	100	157	147		1323
	BOULDER CITY LIMITS									
I 15		ALL VEHICLES	.641			1028	1119			
		COMMERCIAL								
		OUT OF STATE								
	FAS 399-MAIN ST									
I 15		ALL VEHICLES	.490			1192	1513			
		COMMERCIAL								
		OUT OF STATE								
	BOULDER CITY LIMITS									
I 15		ALL VEHICLES	12.000	576	566	811	1019	1046		12552
		COMMERCIAL		111	111	80	144	165		1980
		OUT OF STATE		54	85	101	178	172		2064
	TOWN OF JEFFERSON CITY									
I 15		ALL VEHICLES	11.694	718	705	1010	1223	1251		14629
		COMMERCIAL		138	138	101	172	198		2315
		OUT OF STATE		68	106	127	214	205		2397
	FAS 518									
I 15		ALL VEHICLES	1.465	764	750	1075	1630	1590		2329
		COMMERCIAL		147	147	106	230	251		368
		OUT OF STATE		72	113	134	285	261		382
	FAS 481									
I 15		ALL VEHICLES	.554	775	760	1090	1658	1645		911
		COMMERCIAL		149	149	108	234	260		144
		OUT OF STATE		73	115	136	290	270		150
	LEWIS & CLARK COUNTY LINE									
I 15		ALL VEHICLES	2.153	714	849	1114	1658	1645		3542
		COMMERCIAL		75	166	110	234	260		560
		OUT OF STATE		87	127	139	290	270		581
	CAPITOL INTERCHANGE US 12									

FAI NO 015

MONT. OR U.S. ROUTE	SECTION DESCRIPTION	TYPE OF TRAFFIC	SECTION LENGTH	AVERAGE 24 HOUR TRAFFIC 1941	1951	1961	1965	1966	1967	CURRENT VEHICLE MILES
	CAPITOL INTERCHANGE US 12									
I 15		ALL VEHICLES	.073			4340	1871	2064		151
		COMMERCIAL				538	217	239		17
		OUT OF STATE				622	304	338		25
	HELENA CITY LIMITS									
I 15		ALL VEHICLES	1.091				1871	2064		2252
		COMMERCIAL					217	239		261
		OUT OF STATE					304	338		369
	CEDAR ST INTERCHANGE									
I 15		ALL VEHICLES	.701				1381	1518		1064
		COMMERCIAL					160	219		154
		OUT OF STATE					225	360		252
	HELENA CITY LIMITS									
I 15		ALL VEHICLES	6.067				1381	1518		9210
		COMMERCIAL					160	219		1329
		OUT OF STATE					225	360		2184
	LINCOLN RD INTERCHANGE									
I 15		ALL VEHICLES	9.030	682	1014	1271	1290	1380		12461
		COMMERCIAL		121	222	171	159	210		1896
		OUT OF STATE		86	289	266	223	341		3079
	GATES OF MOUNTAINS INTER									
I 15		ALL VEHICLES	7.371	568	847	1080	1200	1281		9442
		COMMERCIAL		101	185	150	148	195		1437
		OUT OF STATE		72	240	226	208	316		2329
	SEIBEN INTERCHANGE									
I 15		ALL VEHICLES	2.711	560	832	885	1103	1262		3421
		COMMERCIAL		89	184	163	135	192		521
		OUT OF STATE		120	218	146	191	312		846
	SPRING CREEK INTERCHANGE									
I 15		ALL VEHICLES	7.360	571	849	904	1294	1390		10230
		COMMERCIAL		91	188	166	159	211		1553
		OUT OF STATE		120	222	149	224	343		2524
	JUNCTION FAP ROUTE 9									
I 15		ALL VEHICLES	15.157	546	783	853	1097	1174		17794
		COMMERCIAL		87	173	157	146	163		2471
		OUT OF STATE		117	205	141	177	214		3244
	CASCADE COUNTY LINE									
I 15		ALL VEHICLES	10.919	501	744	1011	1110	1179		12874
		COMMERCIAL		80	165	206	148	164		1791
		OUT OF STATE		108	195	172	180	215		2348
	TINTINGER INTERCHANGE									

FAI NO 015

MONT. OR U.S. ROUTE	SECTION DESCRIPTION	TYPE OF TRAFFIC	SECTION LENGTH	AVERAGE 24 HOUR TRAFFIC 1941	1951	1961	1965	1966	1967	CURRENT VEHICLE MILES
	TINTINGER INTERCHANGE									
I 15		ALL VEHICLES COMMERCIAL OUT OF STATE	5.204	579 92 125	859 190 226	1168 237 200	1255 167 203	1337 186 243		6958 968 1265
	SOUTH CASCADE INTERCHANGE									
I 15		ALL VEHICLES COMMERCIAL OUT OF STATE	.118				924 140 150	975 136 177		115 16 21
	CASCADE CITY LIMITS									
I 15		ALL VEHICLES COMMERCIAL OUT OF STATE	1.054				924 140 150	975 136 177		1028 143 187
	CASCADE CITY LIMITS									
I 15		ALL VEHICLES COMMERCIAL OUT OF STATE	.341				924 140 150	975 136 177		332 46 60
	NORTH CASCADE INTERCHANGE									
I 15		ALL VEHICLES COMMERCIAL OUT OF STATE	13.994	650 103 139	909 201 238	1611 327 274	1670 254 271	1724 240 314		24126 3359 4394
	ULM INTERCHANGE FAS 330									
I 15		ALL VEHICLES COMMERCIAL OUT OF STATE	8.967	1005 159 215	1402 311 366	2306 468 392	2399 365 389	2450 341 445		21969 3058 3990
	GREAT FALLS CITY LIMITS									
I 15		ALL VEHICLES COMMERCIAL OUT OF STATE	.332							
	JUNCTION SPUR FAP RTE 3									
I 15		ALL VEHICLES COMMERCIAL OUT OF STATE	1.291			5555				
	FAP 10-CENTRAL AVE									
I 15		ALL VEHICLES COMMERCIAL OUT OF STATE	1.477			7808				
	GREAT FALLS CITY LIMITS									
I 15		ALL VEHICLES COMMERCIAL OUT OF STATE	1.800	1724 484 73	3021 841 352	4312 817 489	5389 571 534	5445 621 610		9801 1118 1098
	FAP 3 FRONTAGE ROAD									

FAI NO 015

MONT. OR U.S. ROUTE	SECTION DESCRIPTION	TYPE OF TRAFFIC	SECTION LENGTH	AVERAGE 24 HOUR TRAFFIC 1941	1951	1961	1965	1966	1967	CURRENT VEHICLE MILES
	FAP 3 FRONTAGE ROAD									
I 15		ALL VEHICLES	3.575	1484	2601	3713	4047	4167		14897
		COMMERCIAL		417	726	705	429	475		1698
		OUT OF STATE		64	304	420	401	467		1670
	MANCHESTER INTERCHANGE									
I 15		ALL VEHICLES	4.106	1443	2528	3609	4029	4149		17036
		COMMERCIAL		405	707	682	427	473		1942
		OUT OF STATE		62	295	410	399	465		1909
	VAUGHN INTERCHANGE FAP 3									
I 15		ALL VEHICLES	10.943	537	899	1323	1703	1706		18669
		COMMERCIAL		139	236	270	266	234		2561
		OUT OF STATE		18	141	168	165	162		1773
	TETON COUNTY LINE									
I 15		ALL VEHICLES	1.191	491	936	1171	1590	1566		1865
		COMMERCIAL		130	246	239	248	215		256
		OUT OF STATE		17	140	149	151	149		177
	FAS 431									
I 15		ALL VEHICLES	9.638	500	954	1193	1632	1698		16365
		COMMERCIAL		132	250	243	254	233		2246
		OUT OF STATE		17	149	152	155	161		1552
	FAS 221 & 379									
I 15		ALL VEHICLES	10.974	430	845	1233	1482	1457		15989
		COMMERCIAL		114	222	242	268	221		2425
		OUT OF STATE		15	132	158	129	125		1372
	PONDERA COUNTY LINE									
I 15		ALL VEHICLES	4.414	540	861	1323	1373	1370		6047
		COMMERCIAL		143	226	259	249	208		918
		OUT OF STATE		18	135	169	119	118		521
	BRADY INTERCHANGE FAS 365									
I 15		ALL VEHICLES	10.272	600	895	1471	1710	1743		17904
		COMMERCIAL		159	235	288	310	265		2722
		OUT OF STATE		20	140	188	149	150		1541
	FAS 219									
I 15		ALL VEHICLES	.535	766	1603	2310	2564	2670		1428
		COMMERCIAL		203	422	453	350	406		217
		OUT OF STATE		25	251	296	231	230		123
	CONRAD CITY LIMITS									
I 15		ALL VEHICLES	.710			3926				
		COMMERCIAL								
		OUT OF STATE								
	FAS 218 CENTRAL AVENUE									

FAI NO 015

MONT. OR U.S. ROUTE	SECTION DESCRIPTION	TYPE OF TRAFFIC	SECTION LENGTH	AVERAGE 24 HOUR TRAFFIC 1941	1951	1961	1965	1966	1967	CURRENT VEHICLE MILES
I 15	FAS 218 CENTRAL AVENUE	ALL VEHICLES	.245			2755				
		COMMERCIAL								
		OUT OF STATE								
I 15	CONRAD CITY LIMITS	ALL VEHICLES	6.036	890	1299	1823	2225	2161		13044
		COMMERCIAL		283	386	323	334	296		1787
		OUT OF STATE		55	180	226	194	251		1515
I 15	FAS 366	ALL VEHICLES	3.010	691	1168	1471	1932	1997		6011
		COMMERCIAL		220	347	260	290	274		825
		OUT OF STATE		43	162	182	205	232		698
I 15	FAS 216	ALL VEHICLES	6.558	561	916	1111	1337	1296		8499
		COMMERCIAL		193	283	200	198	178		1167
		OUT OF STATE		42	142	167	142	181		1187
I 15	TOOLE COUNTY LINE	ALL VEHICLES	9.104	598	952	1167	1267	1254		11416
		COMMERCIAL		206	294	268	188	172		1566
		OUT OF STATE		45	147	175	134	176		1602
I 15	SHELBY INTERCHANGE W US 2	ALL VEHICLES	1.254			351	439	549		688
		COMMERCIAL				91	81	102		128
		OUT OF STATE				75	72	119		149
I 15	NORTH SHELBY INTERCHANGE	ALL VEHICLES	4.507	498	1086	1115	1104	1140		5138
		COMMERCIAL		92	299	288	204	211		951
		OUT OF STATE		15	267	280	180	246		1109
I 15	INTERCHANGE 5.0 MILES NOR	ALL VEHICLES	10.010	407	887	910	881	917		9179
		COMMERCIAL		74	223	235	163	170		1702
		OUT OF STATE		12	218	228	144	198		1982
I 15	KEVIN INTERCHANGE	ALL VEHICLES	9.925	384	703	841	770	794		7880
		COMMERCIAL		94	169	149	154	168		1667
		OUT OF STATE		13	221	245	126	172		1707
I 15	SUNBURST CITY LIMITS	ALL VEHICLES	.644							
		COMMERCIAL								
		OUT OF STATE								
	FAS 214									

FAI NO 015

MONT. OR U.S. ROUTE	SECTION DESCRIPTION	TYPE OF TRAFFIC	SECTION LENGTH	AVERAGE 24 HOUR TRAFFIC 1941	1951	1961	1965	1966	1967	CURRENT VEHICLE MILES
	FAS 214									
I 15		ALL VEHICLES COMMERCIAL OUT OF STATE	.598							
	SUNBURST CITY LIMITS									
I 15		ALL VEHICLES COMMERCIAL OUT OF STATE	7.487	290 71 10	468 113 147	653 116 155	626 125 102	620 131 135		4642 981 1011
	SWEETGRASS INTERCHANGE									
I 15		ALL VEHICLES COMMERCIAL OUT OF STATE	.280	117 29 4	433 104 136	460 81 135	523 105 85	523 110 113		146 31 32
	CANADA-MONTANA LINE									
	SPUR FAI RTE I15									
	JCT FAI 15 W BUTTE INTCHG									
I 15		ALL VEHICLES COMMERCIAL OUT OF STATE	.577					3619 488 492		2088 282 284
	JCT LOOP FAP RTE 2									
I 15		ALL VEHICLES COMMERCIAL OUT OF STATE	.594					1872 311 312	2686	1112 185 185
	CONN FAP RTE 2 TO BUTTE									

FAI NO 090

MONT. OR U.S. ROUTE	SECTION DESCRIPTION	TYPE OF TRAFFIC	SECTION LENGTH	AVERAGE 24 HOUR TRAFFIC 1941	1951	1961	1965	1966	1967	CURRENT VEHICLE MILES
	MONTANA IDAHO LINE									
I 90		ALL VEHICLES COMMERCIAL OUT OF STATE	34.109	663 108 233	999 244 497	1371 184 712	1710 209 742	1758 265 763		59964 9039 26025
	FAS 461									
I 90		ALL VEHICLES COMMERCIAL OUT OF STATE	.347	770 126 270	1160 284 576	1591 215 827	2164 262 902	2066 312 897		717 108 311
	TOWN OF SAINT REGIS									
I 90		ALL VEHICLES COMMERCIAL OUT OF STATE	12.362	698 114 245	1051 257 522	1442 195 750	1605 231 798	1739 245 743		21498 3029 9185
	SUPERIOR CITY LIMITS									
I 90		ALL VEHICLES COMMERCIAL OUT OF STATE	1.186			1554	1669	1822		2161
	RIVER ST INTERCHANGE									
I 90		ALL VEHICLES COMMERCIAL OUT OF STATE	.885			1500	1820	1872		1657
	SUPERIOR CITY LIMITS									
I 90		ALL VEHICLES COMMERCIAL OUT OF STATE	13.601	662 109 230	1134 272 564	1489 209 693	1605 223 751	1728 271 809		23503 3686 11003
	TARKIO INTERCHANGE									
I 90		ALL VEHICLES COMMERCIAL OUT OF STATE	5.096	648 106 226	1111 266 552	1458 148 758	1670 232 782	1689 265 790		8607 1350 4026
	FISH CREEK INTERCHANGE									
I 90		ALL VEHICLES COMMERCIAL OUT OF STATE	3.427	677 111 236	1160 279 576	1522 207 792	1803 251 843	1724 271 807		5908 929 2766
	CYR INTERCHANGE									
I 90		ALL VEHICLES COMMERCIAL OUT OF STATE	4.866	705 116 245	1208 291 600	1586 213 825	1935 269 905	1960 308 917		9537 1499 4462
	ALBERTON INTERCHANGE CITY									
I 90		ALL VEHICLES COMMERCIAL OUT OF STATE	1.383				1890	1950		2697
	ALBERTON CITY LIMITS									

FAI NO 090

MONT. OR U.S. ROUTE	SECTION DESCRIPTION	TYPE OF TRAFFIC	SECTION LENGTH	AVERAGE 24 HOUR TRAFFIC 1941	1951	1961	1965	1966	1967	CURRENT VEHICLE MILES
	ALBERTON CITY LIMITS									
I 90		ALL VEHICLES COMMERCIAL OUT OF STATE	.825				1890 348 701	1950 361 723		1609 298 596
	MISSOULA COUNTY LINE									
I 90		ALL VEHICLES COMMERCIAL OUT OF STATE	5.250				1890 348 701	1950 361 723		10238 1895 3796
	NINE MILE INTERCHANGE									
I 90		ALL VEHICLES COMMERCIAL OUT OF STATE	7.138	749 123 261	1306 314 649	1601 299 570	2095 385 777	2178 497 808		15547 3548 5768
	FAS 263 FRENCHTOWN									
I 90		ALL VEHICLES COMMERCIAL OUT OF STATE	6.494	761 126 265	1452 348 722	1943 361 692	2413 444 728	2774 632 757		18014 4104 4916
	FAP 5 US 93									
I 90		ALL VEHICLES COMMERCIAL OUT OF STATE	5.379					3200 538 704		17213 2894 3787
	FAS 430									
I 90		ALL VEHICLES COMMERCIAL OUT OF STATE	2.257					4224 710 929		9534 1602 2097
	MISSOULA CITY LIMITS									
I 90		ALL VEHICLES COMMERCIAL OUT OF STATE	.802					4224 710 929		3388 569 745
	URLIN AVE INTCHG									
I 90		ALL VEHICLES COMMERCIAL OUT OF STATE	.868					5931 996 1305		5148 865 1133
	VANBUREN ST INTCHG									
I 90		ALL VEHICLES COMMERCIAL OUT OF STATE	.332					4910 825 1080		1630 274 359
	E MISSOULA CITY LIMITS									
I 90		ALL VEHICLES COMMERCIAL OUT OF STATE	1.291					4910 604 1296		6339 780 1673
	E MISSOULA INTCHG									

FAI NO 090

MONT OR U.S ROUTE	SECTION DESCRIPTION	TYPE OF TRAFFIC	SECTION LENGTH	AVERAGE 24 HOUR TRAFFIC 1941	1951	1961	1965	1966	1967	CURRENT VEHICLE MILES
	E MISSOULA INTCHG									
I 90		ALL VEHICLES COMMERCIAL OUT OF STATE	2.951					4637 570 1224		13684 1682 3612
	BONNER INTERCHANGE FAP 2									
I 90		ALL VEHICLES COMMERCIAL OUT OF STATE	4.148				2610 298 824	2747 338 912		11395 1402 3783
	TURAH INTERCHANGE FAP 2									
I 90		ALL VEHICLES COMMERCIAL OUT OF STATE	5.495				2495 284 788	2722 335 742		14957 1841 4077
	END 4 LANE HIGHWAY									
I 90		ALL VEHICLES COMMERCIAL OUT OF STATE	11.932	1136 173 256	1769 401 647	1987 292 556	2200 251 695	2234 275 742		26656 3281 8854
	GRANITE COUNTY LINE									
I 90		ALL VEHICLES COMMERCIAL OUT OF STATE	23.050	1069 162 242	1686 383 617	1894 278 530	2090 238 660	2161 266 717		49811 6131 16527
	DRUMMOND CITY LIMITS									
I 90		ALL VEHICLES COMMERCIAL OUT OF STATE	.036					2320 332 749		84 12 27
	W DRUMMOND INTCHG									
I 90		ALL VEHICLES COMMERCIAL OUT OF STATE	.905					2323 332 750		2102 300 679
	DRUMMOND CITY LIMITS									
I 90		ALL VEHICLES COMMERCIAL OUT OF STATE	.020					2323 332 750		46 7 15
	E DRUMMOND INTCHG									
I 90		ALL VEHICLES COMMERCIAL OUT OF STATE	6.046	1116 210 276	1733 359 740	1861 305 609	2198 334 743	2307 325 766		13948 1965 4631
	POWELL COUNTY LINE									
I 90		ALL VEHICLES COMMERCIAL OUT OF STATE	1.589	1079 203 267	1448 300 620	1798 295 580	2120 322 716	2307 327 766		3666 520 1217
	JENS INTERCHANGE									

FAI NO 090

MONT. OR U.S. ROUTE	SECTION DESCRIPTION	TYPE OF TRAFFIC	SECTION LENGTH	AVERAGE 24 HOUR TRAFFIC 1941	1951	1961	1965	1966	1967	CURRENT VEHICLE MILES
	JENS INTERCHANGE									
I 90		ALL VEHICLES	3.995	1079	1448	1798	2205	2323		9280
		COMMERCIAL		203	300	295	335	311		1242
		OUT OF STATE		267	620	580	745	632		2525
	GOLD CREEK INTERCHANGE									
I 90		ALL VEHICLES	8.450	1281	1720	2135	2495	2533		21404
		COMMERCIAL		241	356	301	389	339		2865
		OUT OF STATE		317	736	608	693	689		5822
	FAP 8 US 12									
I 90		ALL VEHICLES	4.835	698	1279	1784	2214	2332		11275
		COMMERCIAL		136	278	252	356	331		1600
		OUT OF STATE		148	508	428	575	606		2930
	FAS 407									
I 90		ALL VEHICLES	5.150	717	1413	1956	2210	2436		12545
		COMMERCIAL		140	307	276	356	346		1782
		OUT OF STATE		152	562	469	574	633		3260
	DEER LODGE INTERCHANGE N									
I 90		ALL VEHICLES	1.336			950	1020	1411		1885
		COMMERCIAL				201	164	200		267
		OUT OF STATE				369	265	367		490
	DEER LODGE CITY LIMITS									
I 90		ALL VEHICLES	.259			950	1020	1411		365
		COMMERCIAL				201	164	200		52
		OUT OF STATE				369	265	367		95
	DEER LODGE CITY LIMITS									
I 90		ALL VEHICLES	1.418			950	1020	1411		2001
		COMMERCIAL				201	164	200		284
		OUT OF STATE				369	265	367		520
	DEER LODGE INTERCHANGE S									
I 90		ALL VEHICLES	7.535	860	1595	1974	2049	2175		16389
		COMMERCIAL		168	346	278	260	215		1620
		OUT OF STATE		182	634	474	532	472		3557
	DEER LODGE COUNTY LINE									
I 90		ALL VEHICLES	2.079	895	1541	1847	1790	1847		3840
		COMMERCIAL		175	334	260	227	183		380
		OUT OF STATE		190	612	443	478	401		834
	FAS 273									
I 90		ALL VEHICLES	4.775	1129	1506	1993	2085	2273		10854
		COMMERCIAL		221	327	281	265	225		1074
		OUT OF STATE		239	599	478	557	493		2354
	FAP 47-MONT 48									

FAI NO 090

MONT. OR U.S ROUTE	SECTION DESCRIPTION	TYPE OF TRAFFIC	SECTION LENGTH	AVERAGE 24 HOUR TRAFFIC 1941	1951	1961	1965	1966	1967	CURRENT VEHICLE MILES
	FAP 47-MONT 48									
I 90		ALL VEHICLES COMMERCIAL OUT OF STATE	4.430	860 168 182	928 201 369	1399 197 336	1639 208 438	1595 158 346		7066 700 1533
	FAS 275									
I 90		ALL VEHICLES COMMERCIAL OUT OF STATE	.855	755 147 160	945 205 375	1470 207 335	1761 224 470	1715 170 372		1466 145 318
	ANACONDA INTER FAP 19									
I 90		ALL VEHICLES COMMERCIAL OUT OF STATE	2.098				3197 406 560	3364 333 730		7058 699 1532
	SILVER BOW COUNTY LINE									
I 90		ALL VEHICLES COMMERCIAL OUT OF STATE	1.020				3197 406 560	3364 333 730		3431 340 745
	GREGSON INTER FAS 441									
I 90		ALL VEHICLES COMMERCIAL OUT OF STATE	7.846	1962 330 154	2843 663 534	3151 345 540	3627 391 649	3685 380 766		28913 2981 6010
	I-15-US 91									
I 90		ALL VEHICLES COMMERCIAL OUT OF STATE	2.911	3135 548 248	4501 1075 846	4468 525 770	5602 644 728	5926 622 749		17251 1811 2180
	WEST BUTTE INTERCHANGE									
I 90		ALL VEHICLES COMMERCIAL OUT OF STATE	2.054				1341 139 169	2241 235 282		4603 483 579
	MONTANA ST INTER FAP 2									
I 90		ALL VEHICLES COMMERCIAL OUT OF STATE	1.620				3309 344 417	4687 492 591		7593 797 957
	HARRISON AVE INTCHG									
I 90		ALL VEHICLES COMMERCIAL OUT OF STATE	1.088					1703 240 215		2600 366 328
	E BUTTE INTCHG									
I 90		ALL VEHICLES COMMERCIAL OUT OF STATE	6.136					1390 182 493		7933 1039 2814
	JEFFERSON COUNTY LINE									

FAI NO 090

MONT. OR U.S. ROUTE	SECTION DESCRIPTION	TYPE OF TRAFFIC	SECTION LENGTH	AVERAGE 24 HOUR TRAFFIC 1941	1951	1961	1965	1966	1967	CURRENT VEHICLE MILES
	JEFFERSON COUNTY LINE									
I 90		ALL VEHICLES COMMERCIAL OUT OF STATE	.313					1390 182 493		435 57 154
	HOMESTAKE INTCHG									
I 90		ALL VEHICLES COMMERCIAL OUT OF STATE	8.713					1350 177 479		11763 1542 4174
	PIPESTONE INTCHG									
I 90		ALL VEHICLES COMMERCIAL OUT OF STATE	7.050					1340 176 476		9447 1241 3356
	WHITEHALL INTCHG									
I 90		ALL VEHICLES COMMERCIAL OUT OF STATE	6.100					1400 216 554		8540 1318 3379
	FAS 281									
I 90		ALL VEHICLES COMMERCIAL OUT OF STATE	.947	808 144 113	1106 233 399	1310 255 325	1557 300 500	1566 241 620		1483 228 587
	FAS 359									
I 90		ALL VEHICLES COMMERCIAL OUT OF STATE	12.718	691 123 97	999 210 360	1220 238 303	1406 260 490	1429 220 566		18174 2798 7198
	FAP 13 MONT 287 A									
I 90		ALL VEHICLES COMMERCIAL OUT OF STATE	5.275	545 97 77	1019 223 338	1232 240 306	1392 250 470	1449 223 574		7643 1176 3028
	BROADWATER COUNTY LINE									
I 90		ALL VEHICLES COMMERCIAL OUT OF STATE	4.639	568 101 80	1030 225 341	1214 237 301	1486 258 480	1587 244 628		7362 1132 2913
	FAP 8 MONT 287									
I 90		ALL VEHICLES COMMERCIAL OUT OF STATE	.112	890 172 177	1700 449 422	1929 386 444	2442 376 603	2418 375 745		271 42 83
	GALLATIN COUNTY LINE									
I 90		ALL VEHICLES COMMERCIAL OUT OF STATE	2.185	915 177 185	1735 458 430	2022 404 465	2471 371 610	2513 390 774		5491 852 1691
	THREE FORKS CITY LIMITS									

FAI NO 090

MONT. OR U.S ROUTE	SECTION DESCRIPTION	TYPE OF TRAFFIC	SECTION LENGTH	AVERAGE 24 HOUR TRAFFIC 1941	1951	1961	1965	1966	1967	CURRENT VEHICLE MILES
I 90	THREE FORKS CITY LIMITS FAS 287 MAIN ST	ALL VEHICLES COMMERCIAL OUT OF STATE	.387			2394	2681			
I 90	FAS 287 MAIN ST THREE FORKS CITY LIMITS	ALL VEHICLES COMMERCIAL OUT OF STATE	.463			4220	3878			
I 90	THREE FORKS CITY LIMITS FAP 2-OLD US 10	ALL VEHICLES COMMERCIAL OUT OF STATE	.556	1102 213 219	1890 499 469	2361 321 406	2700 405 585	3000 465 651		1668 259 362
I 90	FAP 2-OLD US 10 LOGAN INTERCHANGE	ALL VEHICLES COMMERCIAL OUT OF STATE	5.082				2290 353 565	2255 350 557		11460 1779 2831
I 90	LOGAN INTERCHANGE MANHATTAN INTERCHANGE	ALL VEHICLES COMMERCIAL OUT OF STATE	5.414				2196 338 542	2356 363 582		12755 1965 3151
I 90	MANHATTAN INTERCHANGE BELGRADE INTCHG	ALL VEHICLES COMMERCIAL OUT OF STATE	9.599					2600 367 549		24957 3523 5270
I 90	BELGRADE INTCHG W BOZEMAN INTCHG	ALL VEHICLES COMMERCIAL OUT OF STATE	8.598					2726 384 575		23438 3302 4944
I 90	W BOZEMAN INTCHG BOZEMAN CITY LIMITS	ALL VEHICLES COMMERCIAL OUT OF STATE	.286					6166 869 1301		1763 249 372
I 90	BOZEMAN CITY LIMITS FAP 50 MAIN ST	ALL VEHICLES COMMERCIAL OUT OF STATE	.928					7798		7237
I 90	FAP 50 MAIN ST FAS 293 ROUSE AVE	ALL VEHICLES COMMERCIAL OUT OF STATE	.696			11957		14339		9980

FAI NO 090

MONT. OR U.S. ROUTE	SECTION DESCRIPTION	TYPE OF TRAFFIC	SECTION LENGTH	AVERAGE 24 HOUR TRAFFIC 1941	1951	1961	1965	1966	1967	CURRENT VEHICLE MILES
	FAS 293 ROUSE AVE									
I 90		ALL VEHICLES	1.051			5454		6720		7063
		COMMERCIAL								
		OUT OF STATE								
	BOZEMAN CITY LIMITS									
I 90		ALL VEHICLES	3.705	845	1798	2679	3304	3357		12438
		COMMERCIAL		175	436	465	519	527		1953
		OUT OF STATE		136	549	565	638	648		2401
	BEAR CANYON ROAD									
I 90		ALL VEHICLES	3.318	771	1639	2443	2620	2629		8723
		COMMERCIAL		160	397	421	411	413		1370
		OUT OF STATE		124	501	520	506	507		1682
	TRAIL CREEK ROAD									
I 90		ALL VEHICLES	4.923	742	1578	2351	2350	2450		12061
		COMMERCIAL		154	382	409	369	385		1895
		OUT OF STATE		120	482	510	454	345		1698
	PARK COUNTY LINE									
I 90		ALL VEHICLES	9.302	836	1581	2360	2399	2470		22976
		COMMERCIAL		173	383	411	377	388		3609
		OUT OF STATE		135	483	515	463	348		3237
	LIVINGSTON INTERCHANGE W									
I 90		ALL VEHICLES	1.949				1653	1950		3801
		COMMERCIAL					260	313		610
		OUT OF STATE					319	281		548
	US 89 INTERCHANGE									
I 90		ALL VEHICLES	4.936				1376	1450		7157
		COMMERCIAL					216	244		1204
		OUT OF STATE					266	219		1081
	LIVINGSTON INTERCHANGE E									
I 90		ALL VEHICLES	2.534	723	1823	2441	2805	2823		7153
		COMMERCIAL		128	490	425	440	443		1123
		OUT OF STATE		177	525	505	541	545		1381
	MISSION INTERCHANGE US 89									
I 90		ALL VEHICLES	2.680	431	1088	1701	2014	2031		5443
		COMMERCIAL		77	293	380	334	351		941
		OUT OF STATE		106	313	352	566	524		1404
	FAS 475									
I 90		ALL VEHICLES	10.924	420	1059	1655	1955	2033		22208
		COMMERCIAL		74	285	286	325	319		3485
		OUT OF STATE		103	305	343	452	535		5844
	SWEETGRASS COUNTY LINE									

FAI NO 090

MONT. OR U.S ROUTE	SECTION DESCRIPTION	TYPE OF TRAFFIC	SECTION LENGTH	AVERAGE 24 HOUR TRAFFIC 1941	1951	1961	1965	1966	1967	CURRENT VEHICLE MILES
	SWEETGRASS COUNTY LINE									
I 90		ALL VEHICLES COMMERCIAL OUT OF STATE	14.434	642 114 157	1071 288 309	1647 285 341	1992 331 460	2129 330 549		30730 4763 7924
	BIG TIMBER CITY LIMITS									
I 90		ALL VEHICLES COMMERCIAL OUT OF STATE	.263			2185	3081			
	FAS 298 MCLEOD ST									
I 90		ALL VEHICLES COMMERCIAL OUT OF STATE	.206			3179	4550			
	FAP 45 FIRST AVE									
I 90		ALL VEHICLES COMMERCIAL OUT OF STATE	.418			1782	3058			
	BIG TIMBER CITY LIMITS									
I 90		ALL VEHICLES COMMERCIAL OUT OF STATE	9.070	624 138 176	1194 280 352	1630 282 331	1970 319 494	2206 342 569		20008 3102 5161
	FAS 478									
I 90		ALL VEHICLES COMMERCIAL OUT OF STATE	12.961	545 121 154	1044 244 308	1425 247 289	1675 271 420	1812 281 467		23485 3642 6053
	STILLWATER CO LINE									
I 90		ALL VEHICLES COMMERCIAL OUT OF STATE	1.001	579 127 164	1014 237 306	1201 207 244	1534 249 385	1670 259 431		1672 259 431
	REED POINT INTERCHANGE									
I 90		ALL VEHICLES COMMERCIAL OUT OF STATE	15.834	678 149 192	1187 278 358	1406 243 285	1712 277 430	1838 292 434		29103 4624 6872
	FAS 306									
I 90		ALL VEHICLES COMMERCIAL OUT OF STATE	.730	736 163 210	1484 357 422	1631 282 331	2057 323 493	2235 349 510		1632 255 372
	COLUMBUS CITY LIMITS									
I 90		ALL VEHICLES COMMERCIAL OUT OF STATE	.382			2753	3127			
	FAS 307 PRATTEN ST									

FAI NO 090

MONT. OR U.S. ROUTE	SECTION DESCRIPTION	TYPE OF TRAFFIC	SECTION LENGTH	AVERAGE 24 HOUR TRAFFIC 1941	1951	1961	1965	1966	1967	CURRENT VEHICLE MILES
I 90	FAS 307 PRATTEN ST COLUMBUS CITY LIMITS	ALL VEHICLES COMMERCIAL OUT OF STATE	.206			2530	3136			
I 90	COLUMBUS CITY LIMITS YELLOWSTONE COUNTY LINE	ALL VEHICLES COMMERCIAL OUT OF STATE	20.349	700 168 184	1571 378 447	1845 319 375	2236 351 537	2361 368 538		48044 7488 10948
I 90	YELLOWSTONE COUNTY LINE LAUREL CITY LIMITS	ALL VEHICLES COMMERCIAL OUT OF STATE	5.148	1080 260 284	1890 455 538	2444 423 496	2800 440 550	2942 459 671		15145 2363 3454
I 90	LAUREL CITY LIMITS FAP 2-MAIN ST	ALL VEHICLES COMMERCIAL OUT OF STATE	.511			4613				
I 90	FAP 2-MAIN ST LAUREL CITY LIMITS	ALL VEHICLES COMMERCIAL OUT OF STATE	.278							
I 90	LAUREL CITY LIMITS LAUREL INTERCHANGE	ALL VEHICLES COMMERCIAL OUT OF STATE	.197				4068 639 976	4860 758 1108		957 149 218
I 90	LAUREL INTERCHANGE MOSS MAIN INTERCHANGE	ALL VEHICLES COMMERCIAL OUT OF STATE	3.448				3606 595 570	3851 497 797		13278 1714 2748
I 90	MOSS MAIN INTERCHANGE WEST BILLINGS INTERCHANGE	ALL VEHICLES COMMERCIAL OUT OF STATE	8.473	3640 552 400	4695 929 756	4197 658 1020	5226 862 825	5434 701 1125		46042 5940 9532
I 90	WEST BILLINGS INTERCHANGE JUNCTION FAS 305	ALL VEHICLES COMMERCIAL OUT OF STATE	.194					1876 335 407		364 65 79
I 90	JUNCTION FAS 305 FAP 53 27TH ST	ALL VEHICLES COMMERCIAL OUT OF STATE	3.936					1876 335 407		7384 1319 1602

FAI NO 090

MONT. OR U.S ROUTE	SECTION DESCRIPTION	TYPE OF TRAFFIC	SECTION LENGTH	AVERAGE 24 HOUR TRAFFIC 1941	1951	1961	1965	1966	1967	CURRENT VEHICLE MILES
I 90	FAP 53 27TH ST	ALL VEHICLES	2.761					1881		5193
		COMMERCIAL						337		930
		OUT OF STATE						408		1126
I 90	JCT I-94-LOCKWOOD FLATS	ALL VEHICLES	24.685	441	1018	1798	2097	1761		43470
		COMMERCIAL		99	258	245	312	315		7776
		OUT OF STATE		131	324	424	587	532		13132
I 90	BIG HORN COUNTY LINE	ALL VEHICLES	22.218	394	751	1289	1683	1651		36682
		COMMERCIAL		88	190	178	251	291		6465
		OUT OF STATE		117	239	307	471	498		11065
I 90	HARDIN CITY LIMITS	ALL VEHICLES	.500			3517				
		COMMERCIAL								
		OUT OF STATE								
I 90	FAP 48 MONT 47 CRWFRD AVE	ALL VEHICLES	.509			4237				
		COMMERCIAL								
		OUT OF STATE								
I 90	HARDIN CITY LIMITS	ALL VEHICLES	1.664	689	1480	2418	3267	3403		5663
		COMMERCIAL		206	457	317	372	388		646
		OUT OF STATE		204	391	491	660	687		1143
I 90	FAS 384	ALL VEHICLES	5.076	578	1227	1910	2437	2522		12802
		COMMERCIAL		171	379	260	278	288		1462
		OUT OF STATE		168	324	390	492	509		2584
I 90	DUNMORE INTERCHANGE	ALL VEHICLES	5.938	545	1158	1802	2350	2407		14293
		COMMERCIAL		161	357	245	268	274		1627
		OUT OF STATE		158	306	355	474	486		2886
I 90	CROW AGENCY INTERCHANGE	ALL VEHICLES	1.714	568	1206	1877	2354	2349		4026
		COMMERCIAL		168	372	255	360	366		627
		OUT OF STATE		165	319	364	577	550		943
I 90	US 212 INTERCHANGE	ALL VEHICLES	19.228	420	838	1178	1163	1229		23631
		COMMERCIAL		124	261	148	178	192		3692
		OUT OF STATE		122	235	310	335	288		5538
	FAS 463									

FAI NO 090

MONT. OR U.S. ROUTE	SECTION DESCRIPTION	TYPE OF TRAFFIC	SECTION LENGTH	AVERAGE 24 HOUR TRAFFIC 1941	1951	1961	1965	1966	1967	CURRENT VEHICLE MILES
	FAS 463									
I 90		ALL VEHICLES		426	680	918	1003	1046		14199
		COMMERCIAL	13.575	97	168	148	153	163		2213
		OUT OF STATE		124	262	291	289	245		3326
	FAS 418									
I 90		ALL VEHICLES		351	560	756	936	944		8498
		COMMERCIAL	9.002	80	183	119	154	161		1449
		OUT OF STATE		102	215	250	288	248		2232
	MONTANA - WYOMING LINE									

FAI NO 094

MONT. OR U.S ROUTE	SECTION DESCRIPTION	TYPE OF TRAFFIC	SECTION LENGTH	AVERAGE 24 HOUR TRAFFIC 1941	1951	1961	1965	1966	1967	CURRENT VEHICLE MILES
	I-90 NEAR BILLINGS									
I 94		ALL VEHICLES	1.522	1622	3805	7154	9800	9736		14925
		COMMERCIAL		393	1189	1123	1636	1626		2493
		OUT OF STATE		285	715	816	1284	1275		1955
	LOOP ROUTE 2									
I 94		ALL VEHICLES	.483	2335	5476	10296	11858	12974		6266
		COMMERCIAL		565	1711	1616	1980	2128		1028
		OUT OF STATE		410	1029	1174	1553	1440		696
	FAS 318									
I 94		ALL VEHICLES	2.786	1622	3803	7150	8339	9132		25442
		COMMERCIAL		392	1188	1123	1393	1498		4173
		OUT OF STATE		285	715	815	1092	1014		2825
	FAP 16 US 87									
I 94		ALL VEHICLES	7.625	1006	2146	2473	2762	3120		23790
		COMMERCIAL		269	596	356	356	462		3523
		OUT OF STATE		268	540	511	528	480		3660
	FAS 304									
I 94		ALL VEHICLES	2.776	1007	2172	2346	2580	2683		7448
		COMMERCIAL		270	601	339	333	397		1102
		OUT OF STATE		269	545	486	493	413		1146
	FAS 522									
I 94		ALL VEHICLES	2.117	811	1749	1889	2100	2194		4645
		COMMERCIAL		217	485	275	300	312		661
		OUT OF STATE		217	430	394	401	393		832
	FAS 303									
I 94		ALL VEHICLES	4.614	702	1920	1842	1975	2050		9459
		COMMERCIAL		188	534	295	282	291		1343
		OUT OF STATE		187	483	381	377	367		1693
	FAS 303 NEAR WORDEN									
I 94		ALL VEHICLES	8.502	615	1450	1728	1745	1825		15516
		COMMERCIAL		165	384	270	253	257		2185
		OUT OF STATE		164	454	327	369	328		2789
	FAS 303 NEAR NIBBE									
I 94		ALL VEHICLES	24.046	546	1196	1196	1290	1396		33568
		COMMERCIAL		146	253	191	192	212		5098
		OUT OF STATE		146	483	317	361	329		7911
	FAS 310									
I 94		ALL VEHICLES	2.373	499	1003	1094	1320	1360		3227
		COMMERCIAL		134	232	175	197	207		491
		OUT OF STATE		134	442	290	370	321		762
	FAP 48-MONT 47									

FAI NO 094

MONT. OR U.S. ROUTE	SECTION DESCRIPTION	TYPE OF TRAFFIC	SECTION LENGTH	AVERAGE 24 HOUR TRAFFIC 1941	1951	1961	1965	1966	1967	CURRENT VEHICLE MILES
	FAP 48-MONT 47									
I 94		ALL VEHICLES	2.232				1250	1399		3123
		COMMERCIAL					193	222		496
	TREASURE COUNTY LINE	OUT OF STATE					351	330		737
I 94		ALL VEHICLES	.998				1200	1391		1388
		COMMERCIAL					185	221		221
	BIG HORN INTERCHANGE	OUT OF STATE					337	328		327
I 94		ALL VEHICLES	14.834				1132	1285		19062
		COMMERCIAL					174	204		3026
	HYSHAM INTERCHANGE	OUT OF STATE					318	303		4495
I 94		ALL VEHICLES	2.524					1293		3264
		COMMERCIAL						222		560
	FAS 311	OUT OF STATE						304		767
I 94		ALL VEHICLES	4.284	520	981	1298	1317	1477		6327
		COMMERCIAL		139	236	226	211	254		1088
	FAS 415	OUT OF STATE		139	342	398	391	347		1487
I 94		ALL VEHICLES	6.227	475	895	1185	1245	1380		8593
		COMMERCIAL		127	216	206	197	239		1488
	ROSEBUD COUNTY LINE	OUT OF STATE		127	312	363	370	313		1949
I 94		ALL VEHICLES	9.522	582	1023	1122	1264	1347		12826
		COMMERCIAL		156	246	230	200	194		1847
	FAS 315	OUT OF STATE		156	356	344	375	426		4056
I 94		ALL VEHICLES	6.106	702	1198	1332	1482	1551		9470
		COMMERCIAL		187	299	270	225	239		1459
	FORSYTH CITY LIMITS	OUT OF STATE		170	394	374	409	458		2797
I 94		ALL VEHICLES	.225			1410	2189			
		COMMERCIAL								
	FAP 14 US 12	OUT OF STATE								
I 94		ALL VEHICLES	1.560			1906	2659			
		COMMERCIAL								
	FORSYTH CITY LIMITS	OUT OF STATE								

FAI NO 094

MONT. OR U.S ROUTE	SECTION DESCRIPTION	TYPE OF TRAFFIC	SECTION LENGTH	AVERAGE 24 HOUR TRAFFIC 1941	1951	1961	1965	1966	1967	CURRENT VEHICLE MILES
	FORSYTH CITY LIMITS									
I 94		ALL VEHICLES	8.639	653	1161	1417	1524	1568		13546
		COMMERCIAL		174	257	224	258	257		2220
		OUT OF STATE		159	389	367	404	486		4199
	FAS 447									
I 94		ALL VEHICLES	.636	578	1028	1255	1300	1326		843
		COMMERCIAL		154	228	198	220	217		138
		OUT OF STATE		140	345	325	344	411		261
	FAS 446									
I 94		ALL VEHICLES	15.913	566	1006	1228	1362	1400		22278
		COMMERCIAL		151	223	194	247	230		3660
		OUT OF STATE		137	337	318	388	434		6906
	CUSTER COUNTY LINE									
I 94		ALL VEHICLES	6.154	452	948	1245	1345	1436		8837
		COMMERCIAL		120	210	196	227	235		1446
		OUT OF STATE		110	354	323	356	445		2739
	MOON CREEK INTERCHANGE									
I 94		ALL VEHICLES	2.510	472	990	1254	1373	1447		3632
		COMMERCIAL		125	219	198	232	237		595
		OUT OF STATE		114	370	326	364	448		1124
	RADAR BASE INTERCHANGE									
I 94		ALL VEHICLES	6.749	612	1282	1771	1652	1739		11737
		COMMERCIAL		162	284	280	279	285		1923
		OUT OF STATE		148	480	460	438	539		3638
	MILES CITY INTERCHANGE W									
I 94		ALL VEHICLES	2.773				948	905		2510
		COMMERCIAL					228	191		530
		OUT OF STATE					315	347		962
	US 312 INTERCHANGE									
I 94		ALL VEHICLES	2.859				904	904		2585
		COMMERCIAL					217	132		377
		OUT OF STATE					300	283		809
	MILES CITY INTERCHANGE E									
I 94		ALL VEHICLES	7.741				1182	1241		9607
		COMMERCIAL					138	184		1424
		OUT OF STATE					374	369		2856
	FAP 17 US 10									
I 94		ALL VEHICLES	13.606	589	947	1207	1153	1212		16490
		COMMERCIAL		120	220	136	134	179		2435
		OUT OF STATE		124	225	212	351	360		4898
	PRAIRIE COUNTY LINE									

FAI NO 094

MONT. OR U.S. ROUTE	SECTION DESCRIPTION	TYPE OF TRAFFIC	SECTION LENGTH	AVERAGE 24 HOUR TRAFFIC 1941	1951	1961	1965	1966	1967	CURRENT VEHICLE MILES
	PRAIRIE COUNTY LINE									
I 94		ALL VEHICLES	12.924	521	875	1130	1183	1315		16995
		COMMERCIAL		107	203	128	137	206		2662
		OUT OF STATE		110	197	199	360	350		4523
	TERRY CITY LIMITS									
I 94		ALL VEHICLES	1.002			1624				
		COMMERCIAL								
		OUT OF STATE								
	TERRY CITY LIMITS									
I 94		ALL VEHICLES	.006	654	1291	1388	1532	1644		10
		COMMERCIAL		133	426	189	196	258		2
		OUT OF STATE		137	383	291	406	437		3
	FAS 253									
I 94		ALL VEHICLES	8.650	499	935	1082	1136	1223		10579
		COMMERCIAL		102	264	154	156	198		1713
		OUT OF STATE		104	343	272	354	382		3304
	FAS 340									
I 94		ALL VEHICLES	5.957	423	792	917	1020	1155		6880
		COMMERCIAL		87	224	130	140	187		1114
		OUT OF STATE		89	291	230	318	360		2145
	DAWSON COUNTY LINE									
I 94		ALL VEHICLES	20.969	479	965	195	1233	1449		30384
		COMMERCIAL		98	273	148	178	184		3858
		OUT OF STATE		100	354	265	321	380		7968
	FAP 15 MONT 20S									
I 94		ALL VEHICLES	.680	1075	2152	5170	6220	6568		4466
		COMMERCIAL		233	719	507	703	631		429
		OUT OF STATE		285	519	553	690	736		500
	FAP 20 MONT 16									
I 94		ALL VEHICLES	.052	1544	2975	5817	7404	7795		405
		COMMERCIAL		402	994	477	666	655		34
		OUT OF STATE		409	714	646	790	764		40
	GLENDIVE CITY LIMITS									
I 94		ALL VEHICLES	1.053			4955				
		COMMERCIAL								
		OUT OF STATE								
	FAS 335 MERRILL AVENUE									
I 94		ALL VEHICLES	2.217			6848				
		COMMERCIAL								
		OUT OF STATE								
	GLENDIVE CITY LIMITS									

FAI NO 094

MONT. OR U.S. ROUTE	SECTION DESCRIPTION	TYPE OF TRAFFIC	SECTION LENGTH	AVERAGE 24 HOUR TRAFFIC 1941	1951	1961	1965	1966	1967	CURRENT VEHICLE MILES
	GLENDIVE CITY LIMITS									
I 94		ALL VEHICLES	18.788	343	837	1129	1269	1325		24894
		COMMERCIAL		90	279	208	260	274		5148
		OUT OF STATE		91	201	479	522	617		11592
	WIBAUX COUNTY LINE									
I 94		ALL VEHICLES	6.632	326	805	1157	1249	1343		8907
		COMMERCIAL		85	269	213	256	278		1844
		OUT OF STATE		87	193	491	513	626		4152
	WIBAUX CITY LIMITS									
I 94		ALL VEHICLES	.308				1310	1490		459
		COMMERCIAL					269	308		95
		OUT OF STATE					538	694		214
	WIBAUX INTERCHANGE W									
I 94		ALL VEHICLES	.359				854	774		278
		COMMERCIAL					175	160		57
		OUT OF STATE					351	361		130
	WIBAUX CITY LIMITS									
I 94		ALL VEHICLES	.261				854	774		202
		COMMERCIAL					175	160		42
		OUT OF STATE					351	361		94
	WIBAUX INTERCHANGE E									
I 94		ALL VEHICLES	7.714	322	880	1127	1309	1382		10661
		COMMERCIAL		84	294	211	268	286		2206
		OUT OF STATE		85	211	474	538	644		4968
	MONT - N DAKOTA LINE									

FAP NO 1

MONT. OR U.S. ROUTE	SECTION DESCRIPTION	TYPE OF TRAFFIC	SECTION LENGTH	AVERAGE 24 HOUR TRAFFIC 1941	1951	1961	1965	1966	1967	CURRENT VEHICLE MILES
	MONTANA IDAHO LINE									
US 2		ALL VEHICLES	3.757	139	379	760	655	647		2431
		COMMERCIAL		35	113	100	65	90		338
		OUT OF STATE		15	102	209	176	160		601
	FAS 508									
US 2		ALL VEHICLES	10.178	151	414	830	897	862		8773
		COMMERCIAL		39	123	110	89	120		1221
		OUT OF STATE		16	112	228	241	230		2341
	TROY CITY LIMITS									
US 2		ALL VEHICLES	1.326			1973	2039			
		COMMERCIAL								
		OUT OF STATE								
	TROY CITY LIMITS									
US 2		ALL VEHICLES	1.655	302	597	1356	1445	1531		2534
		COMMERCIAL		77	177	179	143	213		353
		OUT OF STATE		32	161	373	346	320		530
	FAS 202									
US 2		ALL VEHICLES	15.231	265	587	1256	1433	1661		25299
		COMMERCIAL		68	168	162	146	178		2711
		OUT OF STATE		28	178	386	383	412		6275
	LIBBY CITY LIMITS									
US 2		ALL VEHICLES	.195			3584	5039			
		COMMERCIAL								
		OUT OF STATE								
	FAP 33 CALIFORNIA AVE									
US 2		ALL VEHICLES	.742			3988	5715			
		COMMERCIAL								
		OUT OF STATE								
	LIBBY CITY LIMITS									
US 2		ALL VEHICLES	2.656	574	1499	2886	2751	3042		8080
		COMMERCIAL		137	434	522	281	325		863
		OUT OF STATE		64	453	519	668	754		2003
	FAS 482									
US 2		ALL VEHICLES	24.944	138	360	694	805	845		21078
		COMMERCIAL		33	104	90	82	90		2245
		OUT OF STATE		15	109	212	200	210		5238
	MANICKE JUNCTION									
US 2		ALL VEHICLES	19.700	157	311	619	729	692		13632
		COMMERCIAL		38	89	111	91	74		1458
		OUT OF STATE		18	94	190	196	172		3388
	FLATHEAD COUNTY LINE									

FAP NO 1

MONT. OR U.S ROUTE	SECTION DESCRIPTION	TYPE OF TRAFFIC	SECTION LENGTH	AVERAGE 24 HOUR TRAFFIC 1941	1951	1961	1965	1966	1967	CURRENT VEHICLE MILES
	FLATHEAD COUNTY LINE									
US 2		ALL VEHICLES	20.100	165	325	620	727	803		16140
		COMMERCIAL		40	93	112	91	131		2633
		OUT OF STATE		18	99	190	195	170		3417
	MARION JUNCTION									
US 2		ALL VEHICLES	19.699	312	708	943	1129	1173		23107
		COMMERCIAL		74	212	170	141	191		3763
		OUT OF STATE		35	189	171	182	177		3487
	FAS 424 & 503									
US 2		ALL VEHICLES	.212	1121	2542	3384	3976	4480		950
		COMMERCIAL		265	761	467	429	470		100
		OUT OF STATE		126	677	294	322	332		70
	KALISPELL CITY LIMITS									
US 2		ALL VEHICLES	.505			3598	5941			
		COMMERCIAL								
		OUT OF STATE								
	FAP 5 MAIN ST									
US 2		ALL VEHICLES	.638			6524	12417			
		COMMERCIAL								
		OUT OF STATE								
	KALISPELL CITY LIMITS									
US 2		ALL VEHICLES	.820	916	5174	6879	8753	9138		7493
		COMMERCIAL		239	1256	1417	866	905		742
		OUT OF STATE		170	861	770	650	676		554
	FAS 317									
US 2		ALL VEHICLES	.558	901	5092	6769	8500	8883		4957
		COMMERCIAL		235	1236	1394	864	888		496
		OUT OF STATE		167	848	758	648	675		377
	FAS 206									
US 2		ALL VEHICLES	5.412	635	2697	2076	2248	2291		12399
		COMMERCIAL		166	655	233	207	302		1634
		OUT OF STATE		118	449	428	549	463		2506
	FAP 52 MONT 35									
US 2		ALL VEHICLES	10.056	461	1311	1580	2202	1966		19770
		COMMERCIAL		120	318	177	170	263		2645
		OUT OF STATE		86	218	325	361	397		3992
	FAP 38 MONT 40									
US 2		ALL VEHICLES	14.875	449	1563	1560	1801	1887		28069
		COMMERCIAL		96	359	214	180	208		3094
		OUT OF STATE		97	210	287	285	294		4373
	WEST GLACIER SPUR									

FAP NO 1

MONT. OR U.S. ROUTE	SECTION DESCRIPTION	TYPE OF TRAFFIC	SECTION LENGTH	AVERAGE 24 HOUR TRAFFIC 1941	1951	1961	1965	1966	1967	CURRENT VEHICLE MILES
	WEST GLACIER SPUR									
US 2		ALL VEHICLES	27.141	189	334	532	590	502		13625
		COMMERCIAL		41	79	73	67	55		1493
	GLACIER PARK BDRY	OUT OF STATE		42	98	98	90	90		2443
US 2		ALL VEHICLES	16.902	163	289	498	520	520		8789
		COMMERCIAL		35	68	68	59	57		963
	GLACIER COUNTY LINE	OUT OF STATE		36	85	92	79	93		1572
US 2		ALL VEHICLES	11.300	183	388	604	634	652		7368
		COMMERCIAL		39	91	83	72	74		836
	EAST GLACIER SPUR	OUT OF STATE		40	114	111	96	117		1322
US 2		ALL VEHICLES	11.221	227	539	716	768	757		8494
		COMMERCIAL		33	127	117	87	86		965
	PTW TO BROWNING	OUT OF STATE		14	158	152	117	136		1526
US 2		NONEXISTENT	1.290							
		NONEXISTENT								
	FAP 3 US 89	NONEXISTENT								
US 2		ALL VEHICLES	2.266	625	1063	1747	1507	1615		3660
		COMMERCIAL		90	250	285	194	183		415
	FAP 3 US 89	OUT OF STATE		39	311	370	244	289		655
US 2		ALL VEHICLES	11.405	441	725	925	846	866		9877
		COMMERCIAL		72	191	169	114	107		1220
	FAS 444	OUT OF STATE		24	189	172	124	132		1505
US 2		ALL VEHICLES	17.884	433	711	908	764	807		14432
		COMMERCIAL		71	187	166	103	99		1771
	FAS 358	OUT OF STATE		24	185	169	112	123		2200
US 2		ALL VEHICLES	1.449	902	1483	1893	2100	2050		2970
		COMMERCIAL		148	390	346	284	252		365
	CUT BANK CITY LIMITS	OUT OF STATE		49	386	352	309	314		455
US 2		ALL VEHICLES	.334			2940				
		COMMERCIAL								
	FAS 213 CENTRAL AVE	OUT OF STATE								

FAP NO 1

MONT. OR U.S. ROUTE	SECTION DESCRIPTION	TYPE OF TRAFFIC	SECTION LENGTH	AVERAGE 24 HOUR TRAFFIC 1941	1951	1961	1965	1966	1967	CURRENT VEHICLE MILES
US 2	FAS 213 CENTRAL AVE	ALL VEHICLES	.705			4608				
		COMMERCIAL								
		OUT OF STATE								
US 2	CUT BANK CITY LIMITS	ALL VEHICLES	2.440	1315	1710	1697	1684	1819		4438
		COMMERCIAL		425	564	322	261	256		625
		OUT OF STATE		73	274	236	167	216		527
US 2	FAS 389	ALL VEHICLES	5.115	767	1034	1054	1052	1103		5642
		COMMERCIAL		248	358	195	167	162		829
		OUT OF STATE		43	176	156	105	137		701
US 2	TOOLE COUNTY LINE	ALL VEHICLES	15.060	552	880	1037	876	954		14367
		COMMERCIAL		178	305	192	139	140		2108
		OUT OF STATE		32	150	153	100	118		1777
US 2	I-15 WEST SHELBY INTERCH	ALL VEHICLES	.791	1178	1790	1948	2108	2347		1856
		COMMERCIAL		382	497	382	344	298		236
		OUT OF STATE		66	388	288	183	296		234
US 2	SHELBY CITY LIMITS	ALL VEHICLES	.209			2951				
		COMMERCIAL								
		OUT OF STATE								
US 2	FAP 21 FORMER JCT	ALL VEHICLES	.673			3030				
		COMMERCIAL								
		OUT OF STATE								
US 2	SHELBY CITY LIMITS	ALL VEHICLES	4.807	346	933	1154	1150	1200		5768
		COMMERCIAL		111	290	248	187	185		889
		OUT OF STATE		41	162	163	190	205		985
US 2	FAS 417	ALL VEHICLES	18.494	244	657	812	775	781		14444
		COMMERCIAL		78	204	175	126	120		2219
		OUT OF STATE		29	114	114	150	134		2478
US 2	FAS 343	ALL VEHICLES	3.637	222	598	740	748	755		2746
		COMMERCIAL		71	186	159	115	116		422
		OUT OF STATE		27	104	104	101	129		469
	LIBERTY COUNTY LINE									

FAP NO 1

MONT. OR U.S. ROUTE	SECTION DESCRIPTION	TYPE OF TRAFFIC	SECTION LENGTH	AVERAGE 24 HOUR TRAFFIC 1941	1951	1961	1965	1966	1967	CURRENT VEHICLE MILES
	LIBERTY COUNTY LINE									
US 2		ALL VEHICLES	12.773	279	528	833	761	778		9937
		COMMERCIAL		90	164	179	117	120		1533
		OUT OF STATE		33	92	117	103	133		1699
	FAS 409									
US 2		ALL VEHICLES	1.956	296	655	962	811	880		1721
		COMMERCIAL		96	203	207	125	136		266
		OUT OF STATE		35	114	136	109	150		293
	CHESTER CITY LIMITS									
US 2		ALL VEHICLES	.859							
		COMMERCIAL								
		OUT OF STATE								
	CHESTER CITY LIMITS									
US 2		ALL VEHICLES	9.235	311	500	895	935	809		7471
		COMMERCIAL		97	155	196	144	106		979
		OUT OF STATE		36	87	165	126	137		1265
	FAS 224									
US 2		ALL VEHICLES	.764	320	501	880	875	817		624
		COMMERCIAL		101	156	193	135	159		121
		OUT OF STATE		31	87	162	155	126		96
	HILL COUNTY LINE									
US 2		ALL VEHICLES	8.955	350	592	921	909	936		8382
		COMMERCIAL		110	183	202	140	183		1639
		OUT OF STATE		33	103	169	161	144		1290
	FAS 432									
US 2		ALL VEHICLES	.328	382	646	1005	978	1070		351
		COMMERCIAL		120	200	220	151	209		69
		OUT OF STATE		36	112	185	173	165		54
	FAS 231									
US 2		ALL VEHICLES	5.813	395	647	940	954	979		5691
		COMMERCIAL		102	175	206	103	146		849
		OUT OF STATE		54	121	172	166	169		982
	HINGHAM CITY LIMITS									
US 2		ALL VEHICLES	.501							
		COMMERCIAL								
		OUT OF STATE								
	HINGHAM CITY LIMITS									
US 2		ALL VEHICLES	5.331	410	672	976	920	953		5080
		COMMERCIAL		106	181	214	99	142		757
		OUT OF STATE		56	125	179	160	165		880
	FAS 448 AND 449									

FAP NO 1

MONT. OR U.S. ROUTE	SECTION DESCRIPTION	TYPE OF TRAFFIC	SECTION LENGTH	AVERAGE 24 HOUR TRAFFIC 1941	1951	1961	1965	1966	1967	CURRENT VEHICLE MILES
US 2	FAS 448 AND 449	ALL VEHICLES	10.006	370	606	880	876	826		8265
		COMMERCIAL		96	163	193	95	123		1231
		OUT OF STATE		50	113	161	152	143		1431
US 2	FAS 450	ALL VEHICLES	15.595	477	782	1136	1263	1294		20180
		COMMERCIAL		123	211	152	136	193		3010
		OUT OF STATE		65	146	158	200	224		3493
US 2	FAP 10 US 87	ALL VEHICLES	2.341	668	916	2642	3319	3580		8381
		COMMERCIAL		209	247	359	295	337		789
		OUT OF STATE		64	171	351	355	383		897
US 2	HAVRE CITY LIMITS	ALL VEHICLES	.978			7873				
		COMMERCIAL								
		OUT OF STATE								
US 2	FAS 234 THIRD AVE	ALL VEHICLES	.132			11087				
		COMMERCIAL								
		OUT OF STATE								
US 2	HAVRE CITY LIMITS	ALL VEHICLES	.013					4487		58
		COMMERCIAL						380		5
		OUT OF STATE						370		5
US 2	FAS 232	ALL VEHICLES	.440					3100		1364
		COMMERCIAL						291		128
		OUT OF STATE						332		146
US 2	FAS 452	ALL VEHICLES	7.951	675	1351	2089	2023	2116		16824
		COMMERCIAL		143	328	284	208	199		1582
		OUT OF STATE		78	275	278	202	226		1797
US 2	BLAINE COUNTY LINE	ALL VEHICLES	12.567	655	1179	1712	1587	1698		21339
		COMMERCIAL		140	282	312	163	267		3355
		OUT OF STATE		75	237	282	190	222		2790
US 2	CHINOOK CITY LIMITS	ALL VEHICLES	.040			1917				
		COMMERCIAL								
		OUT OF STATE								
	FAS 240 MONTANA ST									

FAP NO 1

MONT. OR U.S. ROUTE	SECTION DESCRIPTION	TYPE OF TRAFFIC	SECTION LENGTH	AVERAGE 24 HOUR TRAFFIC 1941	1951	1961	1965	1966	1967	CURRENT VEHICLE MILES
	FAS 240 MONTANA ST									
US 2		ALL VEHICLES COMMERCIAL OUT OF STATE	.462			2925				
	CHINOOK CITY LIMITS									
US 2		ALL VEHICLES COMMERCIAL OUT OF STATE	.514	825 175 94	1539 460 283	1780 324 294	2093 324 253	2154 338 282		1107 174 145
	FAS 325									
US 2		ALL VEHICLES COMMERCIAL OUT OF STATE	7.999	624 132 71	1152 329 226	1386 256 238	1578 246 204	1630 258 225		13038 2064 1800
	FAS 436									
US 2		ALL VEHICLES COMMERCIAL OUT OF STATE	11.974	567 120 64	1047 299 206	1259 233 217	1368 213 176	1398 221 193		16740 2646 2311
	HARLEM CITY LIMITS									
US 2		ALL VEHICLES COMMERCIAL OUT OF STATE	.389			1882				
	FAS 241 SMITH AVE									
US 2		ALL VEHICLES COMMERCIAL OUT OF STATE	.402			2037				
	HARLEM CITY LIMITS									
US 2		ALL VEHICLES COMMERCIAL OUT OF STATE	.851	675 209 90	986 260 309	1473 219 358	1667 255 352	1608 222 322		1368 189 274
	FAS 396									
US 2		ALL VEHICLES COMMERCIAL OUT OF STATE	3.286	577 179 77	923 215 315	1308 195 318	1348 206 284	1404 194 281		4614 637 923
	FAS 376									
US 2		ALL VEHICLES COMMERCIAL OUT OF STATE	16.838	366 113 48	584 136 199	828 117 222	790 103 196	842 119 200		14178 2004 3368
	PHILLIPS COUNTY LINE									
US 2		ALL VEHICLES COMMERCIAL OUT OF STATE	7.416	390 121 52	583 136 199	833 117 223	861 112 214	954 137 210		7075 1016 1557
	DODSON CITY LIMITS									

FAP NO 1

MONT. OR U.S. ROUTE	SECTION DESCRIPTION	TYPE OF TRAFFIC	SECTION LENGTH	AVERAGE 24 HOUR TRAFFIC 1941	1951	1961	1965	1966	1967	CURRENT VEHICLE MILES
US 2	DODSON CITY LIMITS FAS 204	ALL VEHICLES COMMERCIAL OUT OF STATE	.261			893				
US 2	FAS 204 DODSON CITY LIMITS	ALL VEHICLES COMMERCIAL OUT OF STATE	.524			1062				
US 2	DODSON CITY LIMITS FAS 363	ALL VEHICLES COMMERCIAL OUT OF STATE	7.832	407 126 54	684 215 142	929 131 249	935 108 210	1080 156 218		8459 1222 1707
US 2	FAS 363 FAS 242	ALL VEHICLES COMMERCIAL OUT OF STATE	9.164	410 127 54	864 272 179	1035 211 217	1059 123 238	1115 161 225		10218 1475 2062
US 2	FAS 242 MALTA CITY LIMITS	ALL VEHICLES COMMERCIAL OUT OF STATE	.115	1165 361 154	1585 550 268	1748 309 255	1527 142 255	1782 257 360		205 30 41
US 2	MALTA CITY LIMITS FAP 16 CENTRAL AVE	ALL VEHICLES COMMERCIAL OUT OF STATE	.081			1854				
US 2	FAP 16 CENTRAL AVE MALTA CITY LIMITS	ALL VEHICLES COMMERCIAL OUT OF STATE	.579			1404				
US 2	MALTA CITY LIMITS SACO CITY LIMITS	ALL VEHICLES COMMERCIAL OUT OF STATE	27.175	352 102 36	696 145 298	909 87 260	937 147 294	939 135 246		25517 3669 6685
US 2	SACO CITY LIMITS FAS 243	ALL VEHICLES COMMERCIAL OUT OF STATE	.349			1048				
US 2	FAS 243 SACO CITY LIMITS	ALL VEHICLES COMMERCIAL OUT OF STATE	.575			1191				

FAP NO 1

MONT. OR U.S. ROUTE	SECTION DESCRIPTION	TYPE OF TRAFFIC	SECTION LENGTH	AVERAGE 24 HOUR TRAFFIC 1941	1951	1961	1965	1966	1967	CURRENT VEHICLE MILES
	SACO CITY LIMITS									
US 2		ALL VEHICLES	1.515	500	719	898	1005	990		1500
		COMMERCIAL		144	183	160	232	143		217
		OUT OF STATE		51	290	257	220	260		394
	VALLEY COUNTY LINE									
US 2		ALL VEHICLES	11.500	398	707	912	946	960		11040
		COMMERCIAL		115	180	162	219	163		1875
		OUT OF STATE		40	286	261	210	252		2898
	TOWN OF HINSDALE									
US 2		ALL VEHICLES	28.382	510	906	1169	1123	1115		31646
		COMMERCIAL		147	231	208	258	192		5449
		OUT OF STATE		52	366	334	250	293		8316
	GLASGOW CITY LIMITS									
US 2		ALL VEHICLES	.405			7365				
		COMMERCIAL								
		OUT OF STATE								
	FAP 42 SIXTH ST									
US 2		ALL VEHICLES	.447			7061				
		COMMERCIAL								
		OUT OF STATE								
	GLASGOW CITY LIMITS									
US 2		ALL VEHICLES	1.736	875	1139	3039	2906	3098		5378
		COMMERCIAL		315	343	313	294	325		564
		OUT OF STATE		87	257	611	535	567		984
	FAS 247									
US 2		ALL VEHICLES	11.466	475	814	1275	1107	1182		13553
		COMMERCIAL		123	211	157	138	137		1571
		OUT OF STATE		46	220	230	209	216		2477
	NASHUA CITY LIMITS									
US 2		ALL VEHICLES	.715			1303				
		COMMERCIAL								
		OUT OF STATE								
	FAS 249 SARGENT ST									
US 2		ALL VEHICLES	.164			1476				
		COMMERCIAL								
		OUT OF STATE								
	NASHUA CITY LIMITS									
US 2		ALL VEHICLES	1.416	479	810	1033	1012	1174		1662
		COMMERCIAL		124	210	153	165	191		270
		OUT OF STATE		46	219	288	244	261		370
	FAS 438									

FAP NO 1

MONT. OR U.S ROUTE	SECTION DESCRIPTION	TYPE OF TRAFFIC	SECTION LENGTH	AVERAGE 24 HOUR TRAFFIC 1941	1951	1961	1965	1966	1967	CURRENT VEHICLE MILES
US 2	FAS 438	ALL VEHICLES	23.510	464	784	1001	988	1011		23769
		COMMERCIAL		120	204	148	161	162		3809
		OUT OF STATE		45	213	279	238	231		5431
US 2	ROOSEVELT CO LINE	ALL VEHICLES	8.255	451	772	1279	1237	1230		10154
		COMMERCIAL		117	200	189	184	198		1634
		OUT OF STATE		44	209	359	306	282		2328
US 2	FAS 250	ALL VEHICLES	1.053	632	1082	1793	1634	1635		1722
		COMMERCIAL		164	280	265	243	262		276
		OUT OF STATE		62	292	504	404	373		393
US 2	WOLF POINT CITY LIMITS	ALL VEHICLES	.218			1811				
		COMMERCIAL								
		OUT OF STATE								
US 2	FAP 25 FOURTH AVE	ALL VEHICLES	.358			2377				
		COMMERCIAL								
		OUT OF STATE								
US 2	WOLF POINT CITY LIMITS	ALL VEHICLES	6.250	493	894	1327	1564	1638		10238
		COMMERCIAL		138	254	162	228	274		1713
		OUT OF STATE		71	323	256	250	313		1956
US 2	FAP 32 MONT 13	ALL VEHICLES	14.326	394	697	1065	1083	1112		15931
		COMMERCIAL		103	198	146	154	218		3123
		OUT OF STATE		68	252	233	206	241		3453
US 2	POPLAR CITY LIMITS	ALL VEHICLES	.375			2586				
		COMMERCIAL								
		OUT OF STATE								
US 2	POPLAR CITY LIMITS	ALL VEHICLES	.125	418	913	1567	1620	1652		207
		COMMERCIAL		109	260	285	280	324		41
		OUT OF STATE,		73	330	295	292	293		37
US 2	FAS 415	ALL VEHICLES	5.126	390	851	1461	1377	1353		6935
		COMMERCIAL		102	242	266	238	265		1358
		OUT OF STATE		68	307	275	248	221		1133
	FAS 251									

FAP NO 1

MONT. OR U.S. ROUTE	SECTION DESCRIPTION	TYPE OF TRAFFIC	SECTION LENGTH	AVERAGE 24 HOUR TRAFFIC 1941	1951	1961	1965	1966	1967	CURRENT VEHICLE MILES
	FAS 251									
US 2		ALL VEHICLES	1.992	388	731	1071	959	957		1906
		COMMERCIAL		101	198	160	172	192		382
		OUT OF STATE		67	287	240	196	208		414
	FAS 480									
US 2		ALL VEHICLES	6.455	387	727	1066	1005	957		6177
		COMMERCIAL		101	197	159	180	192		1239
		OUT OF STATE		67	286	239	205	208		1343
	FAS 404									
US 2		ALL VEHICLES	.015	494	898	1140	1050	1002		15
		COMMERCIAL		129	243	170	188	201		3
		OUT OF STATE		86	352	255	214	217		3
	BROCKTON CITY LIMITS									
US 2		ALL VEHICLES	.529			1250				
		COMMERCIAL								
		OUT OF STATE								
	BROCKTON CITY LIMITS									
US 2		ALL VEHICLES	18.070	317	576	731	680	700		12649
		COMMERCIAL		83	156	109	122	141		2548
		OUT OF STATE		55	226	164	190	204		3686
	CULBERTSON CITY LIMITS									
US 2		ALL VEHICLES	.305			1089				
		COMMERCIAL								
		OUT OF STATE								
	FAP 22 CLARK ST									
US 2		ALL VEHICLES	.069			1960				
		COMMERCIAL								
		OUT OF STATE								
	FAP 22 CHARLES ST									
US 2		ALL VEHICLES	.389			1613				
		COMMERCIAL								
		OUT OF STATE								
	CULBERTSON CITY LIMITS									
US 2		ALL VEHICLES	12.443	358	733	842	804	792		9855
		COMMERCIAL		118	188	155	129	149		1854
		OUT OF STATE		68	287	260	223	231		2874
	FAS 496									
US 2		ALL VEHICLES	1.463	319	653	750	797	757		1107
		COMMERCIAL		105	167	138	128	142		208
		OUT OF STATE		61	256	232	221	221		323
	FAS 327									

FAP NO 1

MONT. OR U.S ROUTE	SECTION DESCRIPTION	TYPE OF TRAFFIC	SECTION LENGTH	AVERAGE 24 HOUR TRAFFIC 1941	1951	1961	1965	1966	1967	CURRENT VEHICLE MILES
	FAS 327									
US 2		ALL VEHICLES	.348	310	635	729	787	733		255
		COMMERCIAL		102	162	134	127	138		48
		OUT OF STATE		59	249	243	218	214		74
	FAS 405									
US 2		ALL VEHICLES	7.898	313	671	729	748	702		5544
		COMMERCIAL		103	172	134	114	126		995
		OUT OF STATE		59	262	243	227	234		1848
	MONT NORTH DAKOTA LINE									
	WEST GLACIER SPUR									
	FAP 1 NEAR WEST GLACIER									
US 2		ALL VEHICLES	.310	350	525	800	870	950		295
		COMMERCIAL		52	77	41	59	64		20
		OUT OF STATE		76	100	392	402	439		136
	GLACIER PARK BOUNDARY									
	EAST GLACIER SPUR									
	FAP 1 NEAR EAST GLACIER									
MONT 49		ALL VEHICLES	11.850	75	155	228	210	230		2726
		COMMERCIAL		16	37	16	14	15		178
		OUT OF STATE		16	45	120	151	165		1955
	FAP 3 NEAR KIOWA									

FAP NO 2

MONT. OR U.S. ROUTE	SECTION DESCRIPTION	TYPE OF TRAFFIC	SECTION LENGTH	AVERAGE 24 HOUR TRAFFIC 1941	1951	1961	1965	1966	1967	CURRENT VEHICLE MILES
US 10	JCT FAP RTE 5	ALL VEHICLES COMMERCIAL OUT OF STATE	5.834					2890 393 546		16860 2293 3185
US 10	JCT FAS 430 URBAN AREA	ALL VEHICLES COMMERCIAL OUT OF STATE	1.479					6144 836 1161		9087 1236 1717
US 10	MISSOULA CITY LIMITS	ALL VEHICLES COMMERCIAL OUT OF STATE	.147			7900	10600			
US 10	JCT FAS 263	ALL VEHICLES COMMERCIAL OUT OF STATE	.166		8110		13784			
US 10	JCT FAS 390	ALL VEHICLES COMMERCIAL OUT OF STATE	1.025			9705	14145			
US 10	JCT ORANGE ST SPUR	ALL VEHICLES COMMERCIAL OUT OF STATE	.223			10414	15670			
US 10	JCT FAP RTE 7	ALL VEHICLES COMMERCIAL OUT OF STATE	.367			9537	10936			
US 10	JCT MADISON ST SPUR	ALL VEHICLES COMMERCIAL OUT OF STATE	.216			9036	10551			
US 10	JCT FAS RTE 267	ALL VEHICLES COMMERCIAL OUT OF STATE	.357			6233	10166			
US 10	MISSOULA CITY LIMITS	ALL VEHICLES COMMERCIAL OUT OF STATE	1.361					3095 364 781		4212 495 1063
	JCT I-90 E MSLA INTERCH									

FAP NO 2

MONT. OR U.S ROUTE	SECTION DESCRIPTION	TYPE OF TRAFFIC	SECTION LENGTH	AVERAGE 24 HOUR TRAFFIC 1941	1951	1961	1965	1966	1967	CURRENT VEHICLE MILES
	JCT I-90 E MSLA INTERCH									
US 10		ALL VEHICLES COMMERCIAL OUT OF STATE	1.422					1490 183 393		2119 260 559
	JCT FAS 533									
US 10		ALL VEHICLES COMMERCIAL OUT OF STATE	2.413					1490 183 393		3595 442 948
	JCT I-90 CONNECTION									
US 10		ALL VEHICLES COMMERCIAL OUT OF STATE	.782				3053 738 357	3045 804 375		2381 629 293
	FAP 24 MONT 20									
US 10		ALL VEHICLES COMMERCIAL OUT OF STATE	3.345				854 150 70	795 139 65		2659 465 217
	I-90-TURAH INTERCHANGE									
	LOOP FAP 2 DRUMMOND									
	I-90 WEST DRUMMOND INTERC									
US 10		ALL VEHICLES COMMERCIAL OUT OF STATE	.038					960		36
	JCT FAP RTE 19									
US 10		ALL VEHICLES COMMERCIAL OUT OF STATE	.988					1769		1748
	DRUMMOND CITY LIMITS									
US 10		ALL VEHICLES COMMERCIAL OUT OF STATE	.026					1055 151 341		27 4 9
	I-90 EAST DRUMMOND INTER									
	LOOP FAP 2 DEER LODGE									
	DEER LODGE INTERCHANGE N									
US 10		ALL VEHICLES COMMERCIAL OUT OF STATE	.881			1187 252 340	1450 180 228	1565 194 246		1379 171 217
	DEER LODGE CITY LIMITS									

FAP NO 2

MONT. OR U.S. ROUTE	SECTION DESCRIPTION	TYPE OF TRAFFIC	SECTION LENGTH	AVERAGE 24 HOUR TRAFFIC 1941	1951	1961	1965	1966	1967	CURRENT VEHICLE MILES
US 10	DEER LODGE CITY LIMITS	ALL VEHICLES COMMERCIAL OUT OF STATE	1.064				3424			
US 10	DEER LODGE CITY LIMITS	ALL VEHICLES COMMERCIAL OUT OF STATE	1.065			1270 270 340	1460 190 229	1562 203 245		1664 216 261
	DEER LODGE INTERCHANGE S									
	LOOP 2 FAP 2 BUTTE									
US 10	WEST BUTTE INTERCHANGE	ALL VEHICLES COMMERCIAL OUT OF STATE	.577				3720 487 491	3614 488 492		2085 282 284
US 10	FAP 2 LOOP	ALL VEHICLES COMMERCIAL OUT OF STATE	.594				2370 310 313	1872 311 312		1112 185 185
US 10	END COINSIDENT ON I-15	ALL VEHICLES COMMERCIAL OUT OF STATE	.550				2370 310 313	1872 311 312		1030 171 172
US 10	I 15 BUTTE CITY LIMITS	ALL VEHICLES COMMERCIAL OUT OF STATE	.377				11836			
US 10	FAP 2 LOOP	ALL VEHICLES COMMERCIAL OUT OF STATE	.397				6620			
US 10	I 90 MONTANA ST INTER	ALL VEHICLES COMMERCIAL OUT OF STATE	.123				5340			
US 10	FAS 440	ALL VEHICLES COMMERCIAL OUT OF STATE	2.069				2018			
	LOOP 2 HARRISON AVE									

FAP NO 2

MONT. OR U.S. ROUTE	SECTION DESCRIPTION	TYPE OF TRAFFIC	SECTION LENGTH	AVERAGE 24 HOUR TRAFFIC 1941	1951	1961	1965	1966	1967	CURRENT VEHICLE MILES
	LOOP 2 HARRISON AVE									
US 10		ALL VEHICLES COMMERCIAL OUT OF STATE	2.284					4021 527 691		9184 1204 1578
	JCT FAS 393									
US 10		ALL VEHICLES COMMERCIAL OUT OF STATE	3.508					453 59 78		1589 207 274
	JCT FAS 375									
US 10		ALL VEHICLES COMMERCIAL OUT OF STATE	5.382					321 42 55		1728 226 296
	JEFFERSON CO LINE									
US 10		ALL VEHICLES COMMERCIAL OUT OF STATE	8.693					267 35 46		2321 304 400
	JCT FAP RTE 29									
US 10		ALL VEHICLES COMMERCIAL OUT OF STATE	8.280					273 36 47		2260 298 389
	JCT FAS 401									
US 10		ALL VEHICLES COMMERCIAL OUT OF STATE	.042					513 67 88		22 3 4
	WHITEHALL CITY LIMITS									
US 10		ALL VEHICLES COMMERCIAL OUT OF STATE	.834							
	WHITEHALL CITY LIMITS									
US 10		ALL VEHICLES COMMERCIAL OUT OF STATE	.070					600 79 103		42 6 7
	I-90 NEAR WHITEHALL									
	LOOP 2 MANHATTAN									
	I-90 NEAR THREE FORKS									
US 10		ALL VEHICLES COMMERCIAL OUT OF STATE	2.054				370 52 70	350 54 86		719 111 177
	FAS 286									

FAP NO 2

MONT. OR U.S. ROUTE	SECTION DESCRIPTION	TYPE OF TRAFFIC	SECTION LENGTH	AVERAGE 24 HOUR TRAFFIC 1941	1951	1961	1965	1966	1967	CURRENT VEHICLE MILES
	FAS 286									
US 10		ALL VEHICLES	2.825				278	250		706
		COMMERCIAL					60	39		110
		OUT OF STATE					80	62		175
	FAS 526									
US 10		ALL VEHICLES	5.559				250	278		1545
		COMMERCIAL					30	43		239
		OUT OF STATE					40	69		384
	MANHATTAN CITY LIMITS									
US 10		ALL VEHICLES	.842							
		COMMERCIAL								
		OUT OF STATE								
	MANHATTAN CITY LIMITS									
US 10		ALL VEHICLES	.021					535		11
		COMMERCIAL						82		2
		OUT OF STATE						132		3
	JCT FAS 288									
US 10		ALL VEHICLES	8.518					574		4889
		COMMERCIAL						81		690
		OUT OF STATE						121		1031
	BELGRADE CITY LIMITS									
US 10		ALL VEHICLES	.456							
		COMMERCIAL								
		OUT OF STATE								
	JCT FAS 290 & 347									
US 10		ALL VEHICLES	.457							
		COMMERCIAL								
		OUT OF STATE								
	BELGRADE CITY LIMITS									
US 10		ALL VEHICLES	6.114					1456		8902
		COMMERCIAL						167		1021
		OUT OF STATE						173		1058
	JCT FAS 411									
US 10		ALL VEHICLES	1.874					2152		4033
		COMMERCIAL						232		435
		OUT OF STATE						230		431
	JCT FAS 536									
US 10		ALL VEHICLES	.208					2321		483
		COMMERCIAL						251		52
		OUT OF STATE						248		52
	I-90 NEAR BOZEMAN									

FAP NO 2

MONT. OR U.S. ROUTE	SECTION DESCRIPTION	TYPE OF TRAFFIC	SECTION LENGTH	AVERAGE 24 HOUR TRAFFIC 1941	1951	1961	1965	1966	1967	CURRENT VEHICLE MILES
	I-90 NEAR BOZEMAN									
	LOOP 2 LIVINGSTON									
	LIVINGSTON INTERCHANGE W									
US 10		ALL VEHICLES COMMERCIAL OUT OF STATE	1.568				1089 140 204	1060 137 198		1662 215 310
	LIVINGSTON CITY LIMITS									
US 10		ALL VEHICLES COMMERCIAL OUT OF STATE	.776				1467			
	FAP 11 GLOBE STREET									
US 10		ALL VEHICLES COMMERCIAL OUT OF STATE	.014				1689			
	FAP 11 PARK STREET									
US 10		ALL VEHICLES COMMERCIAL OUT OF STATE	1.232				5532			
	LIVINGSTON CITY LIMITS									
US 10		ALL VEHICLES COMMERCIAL OUT OF STATE	1.509				2600 420 700	2550 413 686		3848 623 1035
	FAS 295									
US 10		ALL VEHICLES COMMERCIAL OUT OF STATE	.882				1542 250 650	1530 248 646		1349 219 570
	LIVINGSTON INTERCHANGE E									
	LOOP FAP 2 LAUREL									
	FAS 532 IN LAUREL									
US 10		ALL VEHICLES COMMERCIAL OUT OF STATE	.525							
	LAUREL CITY LIMITS									
US 10		ALL VEHICLES COMMERCIAL OUT OF STATE	2.889				2766 420 387	2888 439 404		8343 1268 1167
	I 90-MOSS MAIN INTER									

FAP NO 2

MONT. OR U.S. ROUTE	SECTION DESCRIPTION	TYPE OF TRAFFIC	SECTION LENGTH	AVERAGE 24 HOUR TRAFFIC 1941	1951	1961	1965	1966	1967	CURRENT VEHICLE MILES
	I 90-MOSS MAIN INTER									
	LOOP 2 BILLINGS									
	WEST BILLINGS INTERCHANGE									
US 10		ALL VEHICLES COMMERCIAL OUT OF STATE	.159					9850 1271 2039		1566 202 324
	JCT FAS 305									
US 10		ALL VEHICLES COMMERCIAL OUT OF STATE	1.302					11287 1456 2336		14696 1896 3041
	W BILLINGS INTER LOOP 2									
US 10		ALL VEHICLES COMMERCIAL OUT OF STATE	.413					10879 1403 2252		4493 579 930
	BILLINGS CITY LIMITS									
US 10		ALL VEHICLES COMMERCIAL OUT OF STATE	1.765				10748			
	FAP 53 27TH ST									
US 10		ALL VEHICLES COMMERCIAL OUT OF STATE	1.010				10399			
	LOOP RTE 2 13TH ST									
US 10		ALL VEHICLES COMMERCIAL OUT OF STATE	.049				12458			
	BILLINGS CITY LIMITS									
US 10		ALL VEHICLES COMMERCIAL OUT OF STATE	.366					12500 2050 1388		4575 750 508
	I 94 ON FAP 16									
	LOOP 2 MILES CITY									
	MILES CITY INTERCHANGE W									
US 10		ALL VEHICLES COMMERCIAL OUT OF STATE	2.230				1194 167 200	1108 152 243		2471 339 542
	MILES CITY LIMITS									

FAP NO 2

MONT. OR U.S. ROUTE	SECTION DESCRIPTION	TYPE OF TRAFFIC	SECTION LENGTH	AVERAGE 24 HOUR TRAFFIC 1941	1951	1961	1965	1966	1967	CURRENT VEHICLE MILES
	MILES CITY LIMITS									
US 10		ALL VEHICLES COMMERCIAL OUT OF STATE	.527			4392				
	FAP 18									
US 10		ALL VEHICLES COMMERCIAL OUT OF STATE	.437			8229				
	FAP 23									
US 10		ALL VEHICLES COMMERCIAL OUT OF STATE	.552			4731				
	MILES CITY LIMITS									
US 10		ALL VEHICLES COMMERCIAL OUT OF STATE	1.076	1258 269 240	2134 532 442	3907 481 680	4055 567 600	4127 652 732		4441 702 788
	FAP 17 US 10									
US 12		ALL VEHICLES COMMERCIAL OUT OF STATE	1.527				1023 143 200	1468 264 232		2242 403 354
	MILES CITY INTERCHANGE E									
US 12		ALL VEHICLES COMMERCIAL OUT OF STATE	12.172	187 40 28	455 103 106	543 70 110	497 86 130	511 92 98		6220 1120 1193
	FAS 333									
US 12		ALL VEHICLES COMMERCIAL OUT OF STATE	33.368	126 27 19	275 62 64	586 76 88	417 73 110	430 77 82		14348 2569 2736
	FALLON COUNTY LINE									
US 12		ALL VEHICLES COMMERCIAL OUT OF STATE	6.065	89 19 13	281 63 65	451 60 162	446 78 115	479 86 91		2905 522 552
	FAS 320									
US 12		ALL VEHICLES COMMERCIAL OUT OF STATE	12.357	133 29 20	328 74 76	498 71 175	514 89 130	528 93 100		6524 1149 1236
	PLEVNA CITY LIMITS									
US 12		ALL VEHICLES COMMERCIAL OUT OF STATE	.359			691				
	FAS 321 & 494 MAIN ST									

FAP NO 2

MONT. OR U.S. ROUTE	SECTION DESCRIPTION	TYPE OF TRAFFIC	SECTION LENGTH	AVERAGE 24 HOUR TRAFFIC 1941	1951	1961	1965	1966	1967	CURRENT VEHICLE MILES
US 12	FAS 321 & 494 MAIN ST	ALL VEHICLES COMMERCIAL OUT OF STATE	.398			775				
US 12	PLEVNA CITY LIMITS	ALL VEHICLES COMMERCIAL OUT OF STATE	11.724	213 46 32	540 151 127	794 113 279	757 131 190	780 137 147		9145 1606 1723
US 12	BAKER CITY LIMITS	ALL VEHICLES COMMERCIAL OUT OF STATE	.439			2225				
US 12	FAP 27 MAIN ST	ALL VEHICLES COMMERCIAL OUT OF STATE	.932			1666				
US 12	BAKER CITY LIMITS	ALL VEHICLES COMMERCIAL OUT OF STATE	11.685	144 33 42	345 96 81	747 106 263	934 161 240	922 162 230		10774 1893 2688
	MONTANA DAKOTA LINE									
	LOOP FAP 2 BUTTE									
US 10	I-90	ALL VEHICLES COMMERCIAL OUT OF STATE	1.417	1665 325 95	2720 600 160	3143 216 130	1550 104 64	1534 103 63		2174 146 89
US 10	BUTTE CITY LIMITS	ALL VEHICLES COMMERCIAL OUT OF STATE	.629			8140				
US 10	SPUR FAP 2 UTAH AVE	ALL VEHICLES COMMERCIAL OUT OF STATE	.484					18664		9033
US 10	JCT FAS 538	ALL VEHICLES COMMERCIAL OUT OF STATE	1.010					12363		12487
	HARRISON AVE INTERCHANGE									

FAP NO 2

MONT. OR U.S ROUTE	SECTION DESCRIPTION	TYPE OF TRAFFIC	SECTION LENGTH	AVERAGE 24 HOUR TRAFFIC 1941	1951	1961	1965	1966	1967	CURRENT VEHICLE MILES
US 10	HARRISON AVE INTERCHANGE	ALL VEHICLES COMMERCIAL OUT OF STATE	.642					7069		4538
	JCT FAP 2									
	SPUR FAP 2 BUTTE									
US 10	LOOP 2 FRONT ST	ALL VEHICLES COMMERCIAL OUT OF STATE	.828			7222				
	RT 3 PARK ST									
	LOOP FAP 2 BOZEMAN									
US 10	I-90 SEVENTH AVE	NONEXISTENT NONEXISTENT NONEXISTENT	1.818							
	I-90 MAIN ST									
	LOOP FAP 2 BILLINGS									
US 10	FAP 2 WEST OF BILLINGS	ALL VEHICLES COMMERCIAL OUT OF STATE	.245			10480 1470 289	10966 1520 302	10980 1526 307		2690 374 75
	BILLINGS CITY LIMITS									
US 10		ALL VEHICLES COMMERCIAL OUT OF STATE	2.352			8526				
	BILLINGS CITY LIMITS									
US 10		ALL VEHICLES COMMERCIAL OUT OF STATE	.097			4450 630 120	5700 570 114	5700 570 114		553 55 11
	BILLINGS CITY LIMITS									
US 10		ALL VEHICLES COMMERCIAL OUT OF STATE	.068			4430				
	FAP 2 1ST AVE N									

FAP NO 2

MONT. OR U.S. ROUTE	SECTION DESCRIPTION	TYPE OF TRAFFIC	SECTION LENGTH	AVERAGE 24 HOUR TRAFFIC 1941	1951	1961	1965	1966	1967	CURRENT VEHICLE MILES
US 10	FAP 2 1ST AVE N	ALL VEHICLES COMMERCIAL OUT OF STATE	.064			3030				
US 10	BILLINGS CITY LIMITS	ALL VEHICLES COMMERCIAL OUT OF STATE	.645			4875 992 298	4980 1111 303	4019 896 245		2592 578 158
	I-94									

FAP NO 3

MONT. OR U.S ROUTE	SECTION DESCRIPTION	TYPE OF TRAFFIC	SECTION LENGTH	AVERAGE 24 HOUR TRAFFIC 1941	1951	1961	1965	1966	1967	CURRENT VEHICLE MILES
US 91	FAP 2 MONTANA ST IN BUTTE JCT FAS 276	ALL VEHICLES COMMERCIAL OUT OF STATE	.600				12031			
US 91	JCT FAS 276 JCT FAS 403	ALL VEHICLES COMMERCIAL OUT OF STATE	.178				19994			
US 91	JCT FAS 403 JCT FAP RTE 2 SPUR	ALL VEHICLES COMMERCIAL OUT OF STATE	.160				15898			
US 91	JCT FAP RTE 2 SPUR GAYLORD ST BUTTE CTY LMTS	ALL VEHICLES COMMERCIAL OUT OF STATE	.776				5653			
US 91	GAYLORD ST BUTTE CTY LMTS JCT FAS 375	ALL VEHICLES COMMERCIAL OUT OF STATE	.109				5053	5655 322 170		616 35 19
US 91	JCT FAS 375 BUTTE CITY LIMITS	ALL VEHICLES COMMERCIAL OUT OF STATE	.227				3956	4403 251 132		999 57 30
US 91	BUTTE CITY LIMITS BUTTE CITY LIMITS	ALL VEHICLES COMMERCIAL OUT OF STATE	.081					3894		315
US 91	BUTTE CITY LIMITS I 15 NEAR WOODVILLE	ALL VEHICLES COMMERCIAL OUT OF STATE	3.318					987 156 162		3275 518 538
	I 15 NEAR WOODVILLE **LOOP 3 HELENA**									
US 91	**LOOP 3 HELENA** I-15 CAPITAL INTERCHANGE HELENA CITY LIMITS	ALL VEHICLES COMMERCIAL OUT OF STATE	.035			4340 538 622	5221 580 804	6270 439 928		219 15 32

FAP NO 3

MONT. OR U.S. ROUTE	SECTION DESCRIPTION	TYPE OF TRAFFIC	SECTION LENGTH	AVERAGE 24 HOUR TRAFFIC 1941	1951	1961	1965	1966	1967	CURRENT VEHICLE MILES
US 91	HELENA CITY LIMITS FAP ROUTE 3 LOOP	ALL VEHICLES COMMERCIAL OUT OF STATE	1.045							
US 91	FAS 454	ALL VEHICLES COMMERCIAL OUT OF STATE	.827							
US 91	FAP 8	ALL VEHICLES COMMERCIAL OUT OF STATE	.038							
US 91	FAP RTE SPUR 8	ALL VEHICLES COMMERCIAL OUT OF STATE	.377							
US 91	FAP 3 LOOP	ALL VEHICLES COMMERCIAL OUT OF STATE	.852							
US 91	FAS 280 & 335	ALL VEHICLES COMMERCIAL OUT OF STATE	.686							
US 91	FAS 279	ALL VEHICLES COMMERCIAL OUT OF STATE	6.078	1139 218 108	1695 434 381	2292 312 413	1895 276 96	1813 205 90		11019 1246 547
US 91	I 15 - LINCOLN RD INTERCH	ALL VEHICLES COMMERCIAL OUT OF STATE	.376				335 37 80	357 40 75		134 15 28
	LOOP 3 CASCADE									
US 91	CASCADE INTERCHANGE S 115 CASCADE CITY LIMITS	ALL VEHICLES COMMERCIAL OUT OF STATE	.172				265 50 40	285 53 40		49 9 7

FAP NO 3

MONT. OR U.S ROUTE	SECTION DESCRIPTION	TYPE OF TRAFFIC	SECTION LENGTH	AVERAGE 24 HOUR TRAFFIC 1941	1951	1961	1965	1966	1967	CURRENT VEHICLE MILES
US 91	CASCADE CITY LIMITS	ALL VEHICLES COMMERCIAL OUT OF STATE	.658							
US 91	FAS 330	ALL VEHICLES COMMERCIAL OUT OF STATE	.427							
US 91	CASCADE CITY LIMITS	ALL VEHICLES COMMERCIAL OUT OF STATE	.235				515 100 80	520 101 82		122 24 19
US 91	CASCADE INTERCHANGE N I15									
	FAP 3									
US 91	I 15 NEAR GREAT FALLS	ALL VEHICLES COMMERCIAL OUT OF STATE	7.426				204 7 20	255 9 26		1894 67 193
US 89	VAUGHN INTERCHANGE I-15	ALL VEHICLES COMMERCIAL OUT OF STATE	7.466	815 234 50	1303 354 152	2113 372 235	2432 328 235	2419 307 239		18060 2292 1784
US 89	FAP 24 MONT 20	ALL VEHICLES COMMERCIAL OUT OF STATE	12.103	475 105 52	617 161 96	799 122 87	837 96 85	827 95 84		10009 1150 1017
US 89	TETON COUNTY LINE	ALL VEHICLES COMMERCIAL OUT OF STATE	.475	383 85 42	570 149 80	809 155 85	897 132 91	870 100 89		413 48 42
US 89	FAS 431	ALL VEHICLES COMMERCIAL OUT OF STATE	2.490	604 134 66	898 235 125	1275 245 133	1356 156 138	1320 152 135		3287 378 336
US 89	FAIRFIELD CITY LIMITS	ALL VEHICLES COMMERCIAL OUT OF STATE	.111			1293				
	FAS 408 THIRD AVE									

FAP NO 3

MONT. OR U.S. ROUTE	SECTION DESCRIPTION	TYPE OF TRAFFIC	SECTION LENGTH	AVERAGE 24 HOUR TRAFFIC 1941	1951	1961	1965	1966	1967	CURRENT VEHICLE MILES
	FAS 408 THIRD AVE									
US 89		ALL VEHICLES COMMERCIAL OUT OF STATE	.755			1363				
	FAIRFIELD CITY LIMITS									
US 89		ALL VEHICLES COMMERCIAL OUT OF STATE	16.488	375 83 40	639 173 112	653 109 135	637 65 94	688 81 92		11344 1336 1517
	CHOTEAU CITY LIMITS									
US 89		ALL VEHICLES COMMERCIAL OUT OF STATE	.731			1438				
	FAP 9-DIVISION ST									
US 89		ALL VEHICLES COMMERCIAL OUT OF STATE	.098			2594				
	FAS 221-FIRST ST									
US 89		ALL VEHICLES COMMERCIAL OUT OF STATE	.637			2148				
	CHOTEAU CITY LIMITS									
US 89		ALL VEHICLES COMMERCIAL OUT OF STATE	20.554	383 47 28	397 84 155	562 130 160	532 62 170	560 71 187		11510 1459 3844
	FAS 219									
US 89		ALL VEHICLES COMMERCIAL OUT OF STATE	5.630	205 26 15	273 58 106	330 73 115	322 44 123	347 41 128		1954 231 721
	PONDERA COUNTY LINE									
US 89		ALL VEHICLES COMMERCIAL OUT OF STATE	16.000	215 28 16	272 58 106	272 60 110	327 45 124	359 42 132		5744 672 2112
	FAS 216									
US 89		ALL VEHICLES COMMERCIAL OUT OF STATE	4.863	197 25 14	265 62 86	326 72 110	352 48 134	409 48 151		1989 233 734
	GLACIER COUNTY LINE									
US 89		ALL VEHICLES COMMERCIAL OUT OF STATE	21.209	173 22 12	300 70 98	434 56 103	424 58 140	440 42 162		9332 891 3436
	FAP 1 US 2 BEGIN COINC									

FAP NO 3

MONT. OR U.S ROUTE	SECTION DESCRIPTION	TYPE OF TRAFFIC	SECTION LENGTH	AVERAGE 24 HOUR TRAFFIC 1941	1951	1961	1965	1966	1967	CURRENT VEHICLE MILES
	FAP 1 US 2 BEGIN COINC									
US 89		ALL VEHICLES	2.266	625	1063	1747	1507	1615		3660
		COMMERCIAL		90	250	285	194	183		415
		OUT OF STATE		39	311	370	244	289		655
	FAP1 US2 FUTURE END COINC									
US 89		ALL VEHICLES	.885	700	1075	2022	1640	1849		1636
		COMMERCIAL		101	253	330	212	209		185
		OUT OF STATE		44	315	429	266	331		293
	BROWNING CITY LIMITS									
US 89		ALL VEHICLES	.719			2200				
		COMMERCIAL								
		OUT OF STATE								
	BROWNING CITY LIMITS									
US 89		ALL VEHICLES	.089	515	953	1520	1540	1508		134
		COMMERCIAL		99	224	119	199	170		15
		OUT OF STATE		101	279	430	249	270		24
	FAP 1 US 2 PTW									
US 89		ALL VEHICLES	11.987	219	360	545	584	575		6893
		COMMERCIAL		42	85	43	22	21		252
		OUT OF STATE		43	105	250	374	376		4507
	EAST GLACIER SPUR									
US 89		ALL VEHICLES	5.414	193	376	500	577	552		2989
		COMMERCIAL		28	80	37	34	29		157
		OUT OF STATE		12	147	241	340	340		1841
	FAS 445									
US 89		ALL VEHICLES	13.956	193	376	500	551	567		7913
		COMMERCIAL		28	80	37	33	29		405
		OUT OF STATE		12	147	241	330	349		4871
	GOING TO THE SUN HIGHWAY									
US 89		ALL VEHICLES	7.278	198	386	513	548	560		4076
		COMMERCIAL		29	82	38	33	29		211
		OUT OF STATE		12	151	247	339	345		2511
	FAS 464									
US 89		ALL VEHICLES	5.593	188	368	489	474	502		2808
		COMMERCIAL		27	78	36	28	26		145
		OUT OF STATE		12	143	236	292	309		1728
	FAP 39-MONT 17									
US 89		ALL VEHICLES	6.176	113	128	315	263	299		1847
		COMMERCIAL		16	26	23	16	16		99
		OUT OF STATE		7	69	152	163	184		1136
	MONTANA CANADA LINE									

FAP NO 3

MONT. OR U.S. ROUTE	SECTION DESCRIPTION	TYPE OF TRAFFIC	SECTION LENGTH	AVERAGE 24 HOUR TRAFFIC 1941	1951	1961	1965	1966	1967	CURRENT VEHICLE MILES
	MONTANA CANADA LINE									
	FAP 3 LOOP HELENA									
	FAP 3 11TH AVE									
		ALL VEHICLES COMMERCIAL OUT OF STATE	.531			7526				
	SPUR FAP 8 LYNDALE AVE									
		ALL VEHICLES COMMERCIAL OUT OF STATE	.743			2751				
	I-15 PTW									
	FAP 3 SPUR GT FALLS									
	I-15 NEAR GREAT FALLS									
		ALL VEHICLES COMMERCIAL OUT OF STATE	.023		2817 781 68	11040 552 530	12096 604 580	11915 596 581		274 14 13
	GT FALLS CITY LIMITS									
		ALL VEHICLES COMMERCIAL OUT OF STATE	.350			11224				
	GT FALLS CITY LIMITS									
		ALL VEHICLES COMMERCIAL OUT OF STATE	.447		2911 807 70	11400 570 535	12543 627 602	12355 618 593		5523 276 265
	GT FALLS CITY LIMITS									
		ALL VEHICLES COMMERCIAL OUT OF STATE	.393			11400				
	FAP 41-10TH AVE SOUTH									

FAP NO 4

MONT. OR U.S ROUTE	SECTION DESCRIPTION	TYPE OF TRAFFIC	SECTION LENGTH	AVERAGE 24 HOUR TRAFFIC 1941	1951	1961	1965	1966	1967	CURRENT VEHICLE MILES
	MONTANA WYOMING LINE									
US 310		ALL VEHICLES	24.777	446	620	780	635	624		15461
		COMMERCIAL		191	201	124	89	113		2800
		OUT OF STATE		72	231	273	203	195		4832
	FAS 308									
US 310		ALL VEHICLES	.930	765	1202	1497	1660	1711		1591
		COMMERCIAL		327	420	226	252	310		288
		OUT OF STATE		124	310	385	383	428		398
	BRIDGER CITY LIMITS									
US 310		ALL VEHICLES	.521			2373				
		COMMERCIAL								
		OUT OF STATE								
	BRIDGER CITY LIMITS									
US 310		ALL VEHICLES	6.499	725	1240	1407	1445	1478		9606
		COMMERCIAL		310	392	276	220	270		1755
		OUT OF STATE		117	310	293	334	335		2177
	FROMBERG CITY LIMITS									
US 310		ALL VEHICLES	.429			1600				
		COMMERCIAL								
		OUT OF STATE								
	FROMBERG CITY LIMITS									
US 310		ALL VEHICLES	9.575	830	1098	1352	1491	1582		15148
		COMMERCIAL		355	347	265	242	290		2777
		OUT OF STATE		134	275	281	285	290		2777
	FAP 28 US 212									
US 310		ALL VEHICLES	8.057	1261	1829	2395	2617	2686		21641
		COMMERCIAL		459	515	445	332	341		2747
		OUT OF STATE		214	441	362	482	492		3964
	YELLOWSTONE COUNTY LINE									
US 310		ALL VEHICLES	3.421	1330	2110	2831	3060	3017		10321
		COMMERCIAL		484	594	527	389	383		1310
		OUT OF STATE		226	508	427	563	555		1899
	I 90 LAUREL INTERCHANGE									

FAP NO 5

MONT. OR U.S. ROUTE	SECTION DESCRIPTION	TYPE OF TRAFFIC	SECTION LENGTH	AVERAGE 24 HOUR TRAFFIC 1941	1951	1961	1965	1966	1967	CURRENT VEHICLE MILES
	I-90 NEAR DESMET									
US 93		ALL VEHICLES	14.742	740	1264	1615	2049	2175		32064
		COMMERCIAL		153	331	250	254	211		3111
		OUT OF STATE		87	221	202	285	287		4231
	LAKE COUNTY LINE									
US 93		ALL VEHICLES	12.445	873	1280	1721	2085	2201		27391
		COMMERCIAL		180	336	267	248	273		3397
		OUT OF STATE		103	224	215	319	336		4182
	FAP 6-US 10 A									
US 93		ALL VEHICLES	5.114	654	1156	1393	1547	1734		8868
		COMMERCIAL		123	327	202	183	218		1115
		OUT OF STATE		78	201	177	238	241		1232
	ST IGNATIUS CITY LIMITS									
US 93		ALL VEHICLES	.148			1026		1399		207
		COMMERCIAL								
		OUT OF STATE								
	ST IGNATIUS CITY LIMITS									
US 93		ALL VEHICLES	9.284	894	1168	1451	1650	1868		17343
		COMMERCIAL		229	330	210	195	235		2182
		OUT OF STATE		99	204	184	254	260		2414
	FAS 212									
US 93		ALL VEHICLES	4.509	966	1217	1917	2196	2193		9888
		COMMERCIAL		247	344	278	259	276		1244
		OUT OF STATE		106	213	243	338	305		1375
	RONAN CITY LIMITS									
US 93		ALL VEHICLES	.676			2285				
		COMMERCIAL								
		OUT OF STATE								
	FAS 211-HST									
US 93		ALL VEHICLES	.255			1959				
		COMMERCIAL								
		OUT OF STATE								
	RONAN CITY LIMITS									
US 93		ALL VEHICLES	11.644	956	1329	1651	2524	2567		29890
		COMMERCIAL		245	371	215	356	413		4809
		OUT OF STATE		105	225	195	298	310		3610
	FAP 52 MONT 35									
US 93		ALL VEHICLES	1.318	1380	1785	2567	3398	3491		4601
		COMMERCIAL		342	534	288	343	370		488
		OUT OF STATE		126	235	231	330	340		448
	POLSON CITY LIMITS									

FAP NO 5

MONT. OR U.S ROUTE	SECTION DESCRIPTION	TYPE OF TRAFFIC	SECTION LENGTH	AVERAGE 24 HOUR TRAFFIC 1941	1951	1961	1965	1966	1967	CURRENT VEHICLE MILES
US 93	POLSON CITY LIMITS	ALL VEHICLES	.597			2713				
		COMMERCIAL								
		OUT OF STATE								
US 93	FAS 354-MAIN ST	ALL VEHICLES	.086			1195				
		COMMERCIAL								
		OUT OF STATE								
US 93	POLSON CITY LIMITS	ALL VEHICLES	16.440	584	546	786	1146	1099		18068
		COMMERCIAL		144	172	85	180	169		2778
		OUT OF STATE		53	81	183	213	193		3173
US 93	FAP 36-MONT 28	ALL VEHICLES	5.697	383	577	687	955	956		5446
		COMMERCIAL		69	182	69	109	100		570
		OUT OF STATE		44	85	181	207	202		1151
US 93	FAS 352	ALL VEHICLES	10.228	434	578	662	855	902		9226
		COMMERCIAL		78	185	66	97	95		972
		OUT OF STATE		50	112	174	186	190		1943
US 93	FLATHEAD COUNTY LINE	ALL VEHICLES	10.729	759	914	1158	1473	1418		15214
		COMMERCIAL		137	293	116	168	149		1599
		OUT OF STATE		88	178	305	320	299		3208
US 93	FAS 208	ALL VEHICLES	5.459	998	1577	2765	3325	3505		19134
		COMMERCIAL		181	506	368	249	361		1971
		OUT OF STATE		115	307	343	316	368		2009
US 93	FAS 207 & 317	ALL VEHICLES	1.300	1246	1969	3257	4343	5526		7184
		COMMERCIAL		232	632	407	539	619		805
		OUT OF STATE		117	363	474	261	525		683
US 93	KALISPELL CITY LIMITS	ALL VEHICLES	.488				5911			
		COMMERCIAL								
		OUT OF STATE								
US 93	FAS ROUTE 503	ALL VEHICLES	1.153			6133	7522			
		COMMERCIAL								
		OUT OF STATE								
	FAP 1-IDAHO ST									

FAP NO 5

MONT. OR U.S. ROUTE	SECTION DESCRIPTION	TYPE OF TRAFFIC	SECTION LENGTH	AVERAGE 24 HOUR TRAFFIC 1941	1951	1961	1965	1966	1967	CURRENT VEHICLE MILES
	FAP 1-IDAHO ST									
US 93		ALL VEHICLES COMMERCIAL OUT OF STATE	.891			1866	3690			
	KALISPELL CITY LIMITS									
US 93		ALL VEHICLES COMMERCIAL OUT OF STATE	11.603	942 268 89	1199 274 102	1324 132 120	1777 146 153	1787 147 147		20735 1706 1706
	FAP 38-MONT 40									
US 93		ALL VEHICLES COMMERCIAL OUT OF STATE	1.640	1040 296 99	2021 478 145	2514 266 229	3491 311 290	3607 299 310		5915 490 508
	WHITEFISH CITY LIMITS									
US 93		ALL VEHICLES COMMERCIAL OUT OF STATE	.668			3094				
	FAS 487-BAKER ST									
US 93		ALL VEHICLES COMMERCIAL OUT OF STATE	.295			2507				
	WHITEFISH CITY LIMITS									
US 93		ALL VEHICLES COMMERCIAL OUT OF STATE	4.405	293 86 3	615 146 45	1064 201 113	1051 94 87	1052 87 90		4634 383 396
	FAS 456									
US 93		ALL VEHICLES COMMERCIAL OUT OF STATE	6.743	154 45 2	323 77 25	559 106 59	572 51 47	639 53 55		4309 357 371
	FAS 424									
US 93		ALL VEHICLES COMMERCIAL OUT OF STATE	17.694	89 30 1	174 41 12	399 75 42	434 80 45	449 87 42		7945 1539 743
	LINCOLN COUNTY LINE									
US 93		ALL VEHICLES COMMERCIAL OUT OF STATE	21.400	121 41 1	244 58 18	475 90 50	514 95 53	571 110 54		12219 2354 1156
	EUREKA CITY LIMITS									
US 93		ALL VEHICLES COMMERCIAL OUT OF STATE	1.190			1200	2285			
	EUREKA CITY LIMITS									

FAP NO 5

MONT. OR U.S. ROUTE	SECTION DESCRIPTION	TYPE OF TRAFFIC	SECTION LENGTH	AVERAGE 24 HOUR TRAFFIC 1941	1951	1961	1965	1966	1967	CURRENT VEHICLE MILES
	EUREKA CITY LIMITS									
US 93		ALL VEHICLES	1.370	240	455	818	1032	1157		1585
		COMMERCIAL		70	108	155	190	223		306
		OUT OF STATE		2	33	87	107	109		149
	FAP 33-MONT 37									
US 93		ALL VEHICLES	6.546	48	75	204	262	341		2232
		COMMERCIAL		13	18	50	57	93		609
		OUT OF STATE		1	5	44	57	54		353
	MONTANA-CANADA LINE									

FAP NO 6

MONT. OR U.S. ROUTE	SECTION DESCRIPTION	TYPE OF TRAFFIC	SECTION LENGTH	AVERAGE 24 HOUR TRAFFIC 1941	1951	1961	1965	1966	1967	CURRENT VEHICLE MILES
	MONTANA-IDAHO LINE									
US 10		ALL VEHICLES	10.408	142	340	434	445	466		4850
		COMMERCIAL		27	105	66	63	91		947
		OUT OF STATE		31	149	192	176	167		1738
	FAS 202									
US 10		ALL VEHICLES	20.380	111	304	475	495	517		10536
		COMMERCIAL		21	98	77	78	99		2018
		OUT OF STATE		25	124	196	176	154		3139
	TOWN OF TROUT CREEK									
US 10		ALL VEHICLES	18.300	170	418	483	535	530		9699
		COMMERCIAL		34	135	78	84	102		1867
		OUT OF STATE		38	171	199	190	157		2873
	FAS 471									
US 10		ALL VEHICLES	1.384	316	779	900	873	851		1178
		COMMERCIAL		63	252	146	137	163		226
		OUT OF STATE		72	318	372	270	253		350
	THOMPSON FALLS CITY LIMIT									
US 10		ALL VEHICLES	1.052			2363				
		COMMERCIAL								
		OUT OF STATE								
	THOMPSON FALLS CITY LIMIT									
US 10		ALL VEHICLES	24.207	262	507	667	775	806		19511
		COMMERCIAL		49	185	108	95	101		2445
		OUT OF STATE		42	72	275	250	203		4914
	PLAINS CITY LIMITS									
US 10		ALL VEHICLES	.557			1745				
		COMMERCIAL								
		OUT OF STATE								
	PLAINS CITY LIMITS									
US 10		ALL VEHICLES	.380	502	922	975	1161	1143		434
		COMMERCIAL		108	336	197	142	146		55
		OUT OF STATE		44	130	132	151	137		52
	FAP 36-MONT 28									
US 10		ALL VEHICLES	8.193	319	447	465	605	608		4981
		COMMERCIAL		69	155	71	73	78		639
		OUT OF STATE		28	56	63	74	73		598
	FAS 461									
US 10		ALL VEHICLES	11.060	235	329	342	431	420		4645
		COMMERCIAL		51	114	52	52	54		597
		OUT OF STATE		21	41	47	53	50		553
	FAS 382									

FAP NO 6

MONT. OR U.S ROUTE	SECTION DESCRIPTION	TYPE OF TRAFFIC	SECTION LENGTH	AVERAGE 24 HOUR TRAFFIC 1941	1951	1961	1965	1966	1967	CURRENT VEHICLE MILES
	FAS 382									
US 10		ALL VEHICLES		371	464	495	534	503		9706
		COMMERCIAL	19.297	80	150	72	52	64		1235
		OUT OF STATE		33	53	66	69	60		1158
	LAKE COUNTY LINE									
US 10		ALL VEHICLES		358	756	690	743	730		674
		COMMERCIAL	.923	78	245	101	73	77		71
		OUT OF STATE		32	86	84	97	73		67
	FAP 5-US 93 NEAR RAVALLI									

FAP NO 7

MONT. OR U.S. ROUTE	SECTION DESCRIPTION	TYPE OF TRAFFIC	SECTION LENGTH	AVERAGE 24 HOUR TRAFFIC 1941	1951	1961	1965	1966	1967	CURRENT VEHICLE MILES
	MONTANA-IDAHO LINE									
US 93		ALL VEHICLES	13.024	156	181	351	436	427		5561
		COMMERCIAL		37	51	85	83	71		925
		OUT OF STATE		11	21	68	106	100		1302
	FAS 472									
US 93		ALL VEHICLES	10.539	194	224	435	545	564		5944
		COMMERCIAL		45	63	105	104	94		991
		OUT OF STATE		14	26	85	132	114		1201
	FAS 490									
US 93		ALL VEHICLES	2.909	250	290	562	678	730		2124
		COMMERCIAL		59	81	136	129	121		352
		OUT OF STATE		18	34	110	165	147		428
	FAS 473									
US 93		ALL VEHICLES	4.023	388	449	871	1316	1306		5254
		COMMERCIAL		91	126	213	270	204		821
		OUT OF STATE		28	52	144	245	206		829
	DARBY CITY LIMITS									
US 93		ALL VEHICLES	.723			1621	1998			
		COMMERCIAL								
		OUT OF STATE								
	DARBY CITY LIMITS									
US 93		ALL VEHICLES	13.341	380	749	1100	1459	1448		19318
		COMMERCIAL		90	281	131	158	203		2708
		OUT OF STATE		27	79	132	181	153		2041
	FAP 35 MONT 38 GRANTSDALE									
US 93		ALL VEHICLES	.760	911	1471	1877	2330	2349		1785
		COMMERCIAL		226	555	206	226	282		214
		OUT OF STATE		50	123	190	240	211		160
	FAS 388									
US 93		ALL VEHICLES	1.300	986	1592	2031	2400	2494		3242
		COMMERCIAL		245	601	223	233	299		389
		OUT OF STATE		55	133	205	247	224		291
	HAMILTON CITY LIMITS									
US 93		ALL VEHICLES	.004			2050				
		COMMERCIAL								
		OUT OF STATE								
	FAS 383-HOPE AVE									
US 93		ALL VEHICLES	.699			3993				
		COMMERCIAL								
		OUT OF STATE								
	FAS 269-MAIN ST									

FAP NO 7

MONT. OR U.S. ROUTE	SECTION DESCRIPTION	TYPE OF TRAFFIC	SECTION LENGTH	AVERAGE 24 HOUR TRAFFIC 1941	1951	1961	1965	1966	1967	CURRENT VEHICLE MILES
	FAS 269-MAIN ST									
US 93		ALL VEHICLES	.681			3615				
		COMMERCIAL								
		OUT OF STATE								
	HAMILTON CITY LIMITS									
US 93		ALL VEHICLES	3.979	1161	1493	1778	2205	2126		8459
		COMMERCIAL		257	441	228	278	306		1218
		OUT OF STATE		58	222	261	329	306		1218
	FAS 373									
US 93		ALL VEHICLES	7.047	757	974	1160	1432	1375		9690
		COMMERCIAL		168	288	148	180	198		1395
		OUT OF STATE		38	145	171	213	198		1395
	FAS 370									
US 93		ALL VEHICLES	7.721	610	742	1066	1500	1393		10755
		COMMERCIAL		135	219	136	189	201		1552
		OUT OF STATE		31	111	157	224	201		1552
	FAS 269									
US 93		ALL VEHICLES	7.955	604	1123	1386	1778	1704		13555
		COMMERCIAL		137	336	187	212	230		1830
		OUT OF STATE		28	152	182	274	204		1623
	FAS 203									
US 93		ALL VEHICLES	2.022	678	1261	1558	2070	1932		3907
		COMMERCIAL		153	377	210	203	261		528
		OUT OF STATE		32	171	204	265	231		467
	MISSOULA COUNTY LINE									
US 93		ALL VEHICLES	6.777	659	1209	1692	2266	2244		15208
		COMMERCIAL		149	362	220	222	283		1918
		OUT OF STATE		31	164	198	290	269		1823
	US 12 FAS 412									
US 93		ALL VEHICLES	7.093	785	1267	2343	3201	3569		25315
		COMMERCIAL		177	379	300	320	460		3263
		OUT OF STATE		37	172	281	531	485		3440
	FAS 390									
US 93		ALL VEHICLES	.485	1074	1735	3207	3404	4159		2017
		COMMERCIAL		243	519	410	340	537		260
		OUT OF STATE		51	235	385	565	566		275
	FAS 430									
US 93		ALL VEHICLES	.471	1188	1920	3309	3566	4545		2141
		COMMERCIAL		268	574	423	350	586		276
		OUT OF STATE		57	259	397	580	618		291
	MISSOULA CITY LIMITS									

FAP NO 7

MONT. OR U.S. ROUTE	SECTION DESCRIPTION	TYPE OF TRAFFIC	SECTION LENGTH	AVERAGE 24 HOUR TRAFFIC 1941	1951	1961	1965	1966	1967	CURRENT VEHICLE MILES
	MISSOULA CITY LIMITS									
US 93		ALL VEHICLES COMMERCIAL OUT OF STATE	.832	2040 461 97	3295 845 383	9072 608 830	11131 1113 950	12422 1242 1056		10335 1033 879
	FAS 265 & 390 RUSSELL ST									
US 93		ALL VEHICLES COMMERCIAL OUT OF STATE	.321	2110 476 100	3731 1116 506	10515 793 1262	12400 1240 1420	12650 1265 1455		4061 406 467
	FAP 7 SPUR ORANGE ST									
US 93		ALL VEHICLES COMMERCIAL OUT OF STATE	1.055				11013			
	FAS 266-HIGGINS AVE									
US 93		ALL VEHICLES COMMERCIAL OUT OF STATE	.113			16885	14982			
	MADISON STREET SPUR									
US 93		ALL VEHICLES COMMERCIAL OUT OF STATE	.170			14360	12695			
	FAS 264-THIRD ST									
US 93		ALL VEHICLES COMMERCIAL OUT OF STATE	.377			13138	15296			
	FAP 2 BROADWAY									
	**ORANGE ST SPUR IN MISS*									
	FAP 7 SOUTH OF MISSOULA									
US 93		ALL VEHICLES COMMERCIAL OUT OF STATE	.208			4863 474 423	4794 479 480	5619 562 562		1169 117 117
	MISSOULA CITY LIMITS									
US 93		ALL VEHICLES COMMERCIAL OUT OF STATE	.784			7279	16900			
	FAS 264 THIRD ST									
US 93		ALL VEHICLES COMMERCIAL OUT OF STATE	.444			12960	12050			
	FAP 2 BROADWAY									

FAP NO 7

MONT. OR U.S. ROUTE	SECTION DESCRIPTION	TYPE OF TRAFFIC	SECTION LENGTH	AVERAGE 24 HOUR TRAFFIC						CURRENT VEHICLE MILES
				1941	1951	1961	1965	1966	1967	
	FAP 2 BROADWAY									
US 93		ALL VEHICLES COMMERCIAL OUT OF STATE	.558			5037	4169			
	JUNCTION I-90									
	MADISON ST SPUR									
	FAP 7-US 93 HIGGINS AVE									
US 93		ALL VEHICLES COMMERCIAL OUT OF STATE	.866			5946	9255			
	FAP 2 BROADWAY									

FAP NO 8

MONT. OR U.S. ROUTE	SECTION DESCRIPTION	TYPE OF TRAFFIC	SECTION LENGTH	AVERAGE 24 HOUR TRAFFIC 1941	1951	1961	1965	1966	1967	CURRENT VEHICLE MILES
	I-90 GARRISON									
US 12		ALL VEHICLES	3.647	512	899	1098	1115	1148		4187
		COMMERCIAL		90	195	171	174	137		500
		OUT OF STATE		138	365	290	235	254		926
	FAS 407									
US 12		ALL VEHICLES	9.375	550	883	1104	1185	1123		10528
		COMMERCIAL		97	192	172	185	134		1256
		OUT OF STATE		148	359	291	250	249		2334
	FAS 272									
US 12		ALL VEHICLES	14.606	544	839	1147	1196	1189		17367
		COMMERCIAL		96	182	179	187	141		2059
		OUT OF STATE		147	341	303	252	264		3856
	LEWIS & CLARK COUNTY LINE									
US 12		ALL VEHICLES	12.991	736	934	1313	1388	1438		18681
		COMMERCIAL		131	203	205	217	171		2221
		OUT OF STATE		198	379	347	293	319		4144
	FAS 356									
US 12		ALL VEHICLES	1.300	1525	2890	4115	5221	5115		6650
		COMMERCIAL		269	410	400	730	608		790
		OUT OF STATE		254	768	1086	1102	1136		1477
	HELENA CITY LIMITS									
US 12		ALL VEHICLES	1.114			6338				
		COMMERCIAL								
		OUT OF STATE								
	SPUR FAP 8-LYNDALE AVE									
US 12		ALL VEHICLES	.269			7464				
		COMMERCIAL								
		OUT OF STATE								
	FAS 454-PARK AVE									
US 12		ALL VEHICLES	.240			8648				
		COMMERCIAL								
		OUT OF STATE								
	FAP 3-MAIN ST BEGIN COINC									
US 12		ALL VEHICLES	.865			4632				
		COMMERCIAL								
		OUT OF STATE								
	FAP LOOP 3-MONTANA AVE									
US 12		ALL VEHICLES	1.045			6463				
		COMMERCIAL								
		OUT OF STATE								
	HELENA CITY LIMITS									

FAP NO 8

MONT. OR U.S. ROUTE	SECTION DESCRIPTION	TYPE OF TRAFFIC	SECTION LENGTH	AVERAGE 24 HOUR TRAFFIC 1941	1951	1961	1965	1966	1967	CURRENT VEHICLE MILES
US 12	HELENA CITY LIMITS	ALL VEHICLES	.035			4340	5221	6270		219
		COMMERCIAL				538	506	439		15
		OUT OF STATE				622	780	928		32
US 12	I-15	ALL VEHICLES	3.072	1612	2699	3642	4268	4371		13428
		COMMERCIAL		236	537	451	414	306		940
		OUT OF STATE		225	371	382	730	761		2338
US 12	EAST HELENA CITY LIMITS	ALL VEHICLES	.256			3025	3648			
		COMMERCIAL								
		OUT OF STATE								
US 12	FAS 433 FIRST ST	ALL VEHICLES	.994			3270	4362			
		COMMERCIAL								
		OUT OF STATE								
US 12	EAST HELENA CITY LIMITS	ALL VEHICLES	.039	753	1251	1820	2297	2463		96
		COMMERCIAL		166	327	226	223	172		7
		OUT OF STATE		118	370	340	463	495		19
US 12	FAS 518	ALL VEHICLES	4.618	655	1088	1582	1850	1897		8760
		COMMERCIAL		145	284	198	180	137		633
		OUT OF STATE		103	321	301	374	381		1759
US 12	JEFFERSON COUNTY LINE	ALL VEHICLES	1.271	562	952	1420	1750	1750		2224
		COMMERCIAL		124	249	178	168	126		160
		OUT OF STATE		89	281	270	353	352		447
US 12	FAS 284	ALL VEHICLES	.268	455	771	1150	1346	1412		378
		COMMERCIAL		101	202	144	129	102		27
		OUT OF STATE		72	228	219	272	283		76
US 12	BROADWATER COUNTY LINE	ALL VEHICLES	20.971	502	826	1253	1339	1381		28961
		COMMERCIAL		111	216	157	129	99		2076
		OUT OF STATE		79	244	238	270	278		5830
US 12	TOWNSEND CITY LIMITS	ALL VEHICLES	.557			1845	1892			
		COMMERCIAL								
		OUT OF STATE								
	FAP 14-US 12 BROADWAY ST									

FAP NO 8

MONT. OR U.S. ROUTE	SECTION DESCRIPTION	TYPE OF TRAFFIC	SECTION LENGTH	AVERAGE 24 HOUR TRAFFIC 1941	1951	1961	1965	1966	1967	CURRENT VEHICLE MILES
	FAP 14-US 12 BROADWAY ST									
MONT 287		ALL VEHICLES COMMERCIAL OUT OF STATE	.550			1243	1312			
	TOWNSEND CITY LIMITS									
MONT 287		ALL VEHICLES COMMERCIAL OUT OF STATE	10.380	470 113 70	616 147 206	987 116 217	1134 137 185	1161 135 214		12051 1401 2221
	FAS 285									
MONT 287		ALL VEHICLES COMMERCIAL OUT OF STATE	9.476	409 99 62	674 125 185	859 99 195	964 121 161	1012 122 196		9590 1156 1857
	FAS 437									
MONT 287		ALL VEHICLES COMMERCIAL OUT OF STATE	11.435	389 94 59	641 119 175	817 94 185	1027 128 172	945 114 183		10806 1304 2093
	I-90 NEAR THREE FORKS									
	FAP 8 SPUR IN HELENA									
	FAP 8-US12-BENTON AVE									
MONT 287		ALL VEHICLES COMMERCIAL OUT OF STATE	.438			6975				
	US 91 MAIN STREET									
MONT 287		ALL VEHICLES COMMERCIAL OUT OF STATE	.544			6299				
	LOOP FAP 3 MONTANA AVE									

FAP NO 9

MONT. OR U.S. ROUTE	SECTION DESCRIPTION	TYPE OF TRAFFIC	SECTION LENGTH	AVERAGE 24 HOUR TRAFFIC 1941	1951	1961	1965	1966	1967	CURRENT VEHICLE MILES
MONT 287	I-15 WOLF CREEK	ALL VEHICLES	22.528	91	146	226	266	284		6398
		COMMERCIAL		14	52	51	35	28		631
		OUT OF STATE		20	25	28	33	37		834
MONT 287	FAP 24-MONT 20	ALL VEHICLES	18.288	97	133	265	270	274		5011
		COMMERCIAL		16	47	59	36	27		494
		OUT OF STATE		21	25	32	33	35		640
MONT 287	FAS 434 AND 435	ALL VEHICLES	1.336	355	402	557	716	691		923
		COMMERCIAL		78	142	125	95	66		88
		OUT OF STATE		13	68	68	89	125		167
MONT 287	FAP 24 MONT 21	ALL VEHICLES	3.312	184	230	347	449	438		1451
		COMMERCIAL		55	72	73	65	42		139
		OUT OF STATE		9	49	59	79	79		262
MONT 287	TETON COUNTY LINE	ALL VEHICLES	2.847	148	205	338	439	428		1219
		COMMERCIAL		44	65	71	64	41		117
		OUT OF STATE		7	45	58	77	77		219
MONT 287	FAS 408	ALL VEHICLES	17.994	157	213	283	313	313		5632
		COMMERCIAL		47	67	60	45	30		540
		OUT OF STATE		7	46	48	55	57		1026
MONT 287	CHOTEAU CITY LIMITS	ALL VEHICLES	.741			927				
		COMMERCIAL								
		OUT OF STATE								
	FAP 3 US 89 MAIN ST									

FAP NO 10

MONT. OR U.S. ROUTE	SECTION DESCRIPTION	TYPE OF TRAFFIC	SECTION LENGTH	AVERAGE 24 HOUR TRAFFIC 1941	1951	1961	1965	1966	1967	CURRENT VEHICLE MILES
US 87	I-15 6TH ST GREAT FALLS	ALL VEHICLES COMMERCIAL OUT OF STATE	.236			14830				
US 87	FAP 40 US 87 BY PASS	ALL VEHICLES COMMERCIAL OUT OF STATE	.317			18900				
US 87	FAP 41 RIVER DRIVE	ALL VEHICLES COMMERCIAL OUT OF STATE	.195			18900				
US 87	FAP 11-FIRST AVE NORTH	ALL VEHICLES COMMERCIAL OUT OF STATE	.076			10400				
US 87	FAP 11 SECOND AVE NORTH	ALL VEHICLES COMMERCIAL OUT OF STATE	.762			3663				
US 87	FAP 41-RIVER DRIVE	ALL VEHICLES COMMERCIAL OUT OF STATE	.415			2745				
US 87	GT FALLS CITY LIMITS	ALL VEHICLES COMMERCIAL OUT OF STATE	.398	1617 427 130	2490 672 306	10400 659 649	9658 1091 705	10144 1146 741		4037 456 295
US 87	FAP 40 US 87 BY PASS	ALL VEHICLES COMMERCIAL OUT OF STATE	.851	815 215 65	1387 403 184	1833 336 231	1622 183 118	1610 166 156		1370 141 133
US 87	FAP 10 SPUR-15TH ST	ALL VEHICLES COMMERCIAL OUT OF STATE	.121	732 193 58	1246 362 165	1756 302 207	1806 204 132	1668 172 162		202 21 20
US 87	FAS 225 AND 495	ALL VEHICLES COMMERCIAL OUT OF STATE	12.731	495 130 59	1023 278 132	1287 230 161	1281 147 95	1264 138 120		16092 1757 1528
	CHOUTEAU COUNTY LINE									

FAP NO 10

MONT. OR U.S. ROUTE	SECTION DESCRIPTION	TYPE OF TRAFFIC	SECTION LENGTH	AVERAGE 24 HOUR TRAFFIC 1941	1951	1961	1965	1966	1967	CURRENT VEHICLE MILES
US 87	CHOUTEAU COUNTY LINE	ALL VEHICLES	22.951	442	732	1089	1149	1196		27449
		COMMERCIAL		116	199	195	132	228		5233
		OUT OF STATE		52	94	136	85	144		3305
US 87	FAS 386 FT BENTON BY PASS	ALL VEHICLES	1.581	255	384	669	665	714		1129
		COMMERCIAL		67	102	146	139	136		215
		OUT OF STATE		30	87	94	83	86		136
US 87	FAS 223 AND 230	ALL VEHICLES	2.634	248	344	606	601	669		1762
		COMMERCIAL		65	87	120	120	119		313
		OUT OF STATE		30	82	95	76	83		219
US 87	FAS 387 FT BENTON BY PASS	ALL VEHICLES	35.812	371	504	806	832	820		29366
		COMMERCIAL		111	127	143	143	145		5193
		OUT OF STATE		30	120	132	79	102		3653
US 87	FAS 236 AND 432	ALL VEHICLES	.070	599	806	1288	1165	1200		84
		COMMERCIAL		177	203	245	276	214		15
		OUT OF STATE		48	192	246	79	149		10
US 87	BIG SANDY CITY LIMITS	ALL VEHICLES	.642			1336				
		COMMERCIAL								
		OUT OF STATE								
US 87	BIG SANDY CITY LIMITS	ALL VEHICLES	9.413	428	580	798	745	732		6890
		COMMERCIAL		126	179	152	177	173		1628
		OUT OF STATE		34	90	90	51	60		565
US 87	HILL COUNTY LINE	ALL VEHICLES	.875	414	716	861	859	839		734
		COMMERCIAL		122	199	127	204	199		174
		OUT OF STATE		32	102	97	58	69		60
US 87	FAS 448	ALL VEHICLES	19.303	379	656	789	896	911		17585
		COMMERCIAL		112	183	116	114	111		2143
		OUT OF STATE		29	93	89	77	75		1448
US 87	OLD US 87	ALL VEHICLES	1.797	446	772	928	994	1018		1829
		COMMERCIAL		132	215	136	126	124		223
		OUT OF STATE		35	110	105	85	83		149
	FAP 1 US 2 NEAR HAVRE									

FAP NO 10

MONT. OR U.S. ROUTE	SECTION DESCRIPTION	TYPE OF TRAFFIC	SECTION LENGTH	AVERAGE 24 HOUR TRAFFIC 1941	1951	1961	1965	1966	1967	CURRENT VEHICLE MILES
	FAP 1 US 2 NEAR HAVRE									
	FAP SPUR 10 GT FALLS									
	FAP 41-10TH AVE SOUTH									
US 87		ALL VEHICLES COMMERCIAL OUT OF STATE	.832			4253				
	FAP 11-FIRST AVE NORTH									
US 87		ALL VEHICLES COMMERCIAL OUT OF STATE	.076			4403				
	FAP 11-SECOND AVE NORTH									
US 87		ALL VEHICLES COMMERCIAL OUT OF STATE	.862			2939				
	GREAT FALLS CITY LIMITS									
US 87		ALL VEHICLES COMMERCIAL OUT OF STATE	.462				7250 363 189	6835 342 178		3158 158 82
	FAS 495									
US 87		ALL VEHICLES COMMERCIAL OUT OF STATE	.626				1350 67 132	1367 68 134		856 43 84
	FAP 10-US 87									

FAP NO 11

MONT. OR U.S. ROUTE	SECTION DESCRIPTION	TYPE OF TRAFFIC	SECTION LENGTH	AVERAGE 24 HOUR TRAFFIC 1941	1951	1961	1965	1966	1967	CURRENT VEHICLE MILES
US 89	YELLOWSTONE PARK BDRY	ALL VEHICLES	.496	375	655	654	824	862		428
		COMMERCIAL		78	122	61	71	69		34
		OUT OF STATE		125	356	252	357	348		173
US 89	GARDINER	ALL VEHICLES	30.546	313	440	533	560	584		17839
		COMMERCIAL		65	82	50	49	47		1436
		OUT OF STATE		95	239	206	232	236		7209
US 89	FAS 362	ALL VEHICLES	6.178	354	540	664	542	629		3886
		COMMERCIAL		73	101	60	47	48		297
		OUT OF STATE		106	292	247	225	247		1526
US 89	FAS 476	ALL VEHICLES	15.836				1052	1082		17135
		COMMERCIAL					92	83		1314
		OUT OF STATE					437	425		6730
US 89	I-90 INTERCHANGE	ALL VEHICLES	.689				3679	5095		3510
		COMMERCIAL					578	800		551
		OUT OF STATE					650	902		621
US 89	LIVINGSTON CITY LIMITS	ALL VEHICLES	.392				5113			
		COMMERCIAL								
		OUT OF STATE								
US 89	FAP 2 BEGIN COINC	ALL VEHICLES	1.246				5532			
		COMMERCIAL								
		OUT OF STATE								
US 89	LIVINGSTON CITY LIMITS	ALL VEHICLES	1.509				2600	2550		3848
		COMMERCIAL					420	413		623
		OUT OF STATE					700	686		1035
US 89	FAS 295	ALL VEHICLES	.882				1542	1530		1349
		COMMERCIAL					250	248		219
		OUT OF STATE					650	646		570
US 89	EAST LIVINGSTON INTERCH	ALL VEHICLES	2.534	723	1823	2441	2805	2823		7153
		COMMERCIAL		128	490	425	440	443		1123
		OUT OF STATE		177	525	505	541	545		1381
	I-90 MISSION INTER									

FAP NO 11

MONT. OR U.S. ROUTE	SECTION DESCRIPTION	TYPE OF TRAFFIC	SECTION LENGTH	AVERAGE 24 HOUR TRAFFIC 1941	1951	1961	1965	1966	1967	CURRENT VEHICLE MILES
	I-90 MISSION INTER									
US 89		ALL VEHICLES	14.286	308	537	708	695	661		9443
		COMMERCIAL		77	165	94	99	86		1229
		OUT OF STATE		14	67	30	65	79		1129
	CLYDE PARK CITY LIMITS									
US 89		ALL VEHICLES	.477			740				
		COMMERCIAL								
		OUT OF STATE								
	CLYDE PARK CITY LIMITS									
US 89		ALL VEHICLES	8.288	223	396	580	607	544		4509
		COMMERCIAL		52	122	80	80	71		588
		OUT OF STATE		10	50	68	72	65		539
	FAS 339									
US 89		ALL VEHICLES	1.074	158	280	410	407	381		409
		COMMERCIAL		36	86	54	43	40		43
		OUT OF STATE		7	35	75	78	73		78
	FAS 293									
US 89		ALL VEHICLES	13.138	72	160	196	237	247		3245
		COMMERCIAL		16	63	26	25	26		342
		OUT OF STATE		3	34	36	45	47		617
	MEAGHER COUNTY LINE									
US 89		ALL VEHICLES	11.568	112	126	217	220	265		3066
		COMMERCIAL		26	49	26	23	45		521
		OUT OF STATE		5	27	50	42	60		694
	FAS 294									
US 89		ALL VEHICLES	8.034	89	168	283	318	349		2804
		COMMERCIAL		22	66	34	54	60		482
		OUT OF STATE		4	36	66	73	80		643
	FAP 14-US 12									
US 89		ALL VEHICLES	8.182	200	427	944	971	1037		8485
		COMMERCIAL		41	142	176	178	190		1555
		OUT OF STATE		6	84	233	256	274		2242
	WHITE SUL SPRGS LIMITS									
US 89		ALL VEHICLES	.470			1966				
		COMMERCIAL								
		OUT OF STATE								
	FAS 360-MAIN ST									
US 89		ALL VEHICLES	.524			2790				
		COMMERCIAL								
		OUT OF STATE								
	WHITE SUL SPRGS LIMITS									

FAP NO 11

MONT. OR U.S. ROUTE	SECTION DESCRIPTION	TYPE OF TRAFFIC	SECTION LENGTH	AVERAGE 24 HOUR TRAFFIC 1941	1951	1961	1965	1966	1967	CURRENT VEHICLE MILES
US 89	WHITE SUL SPRGS LIMITS	ALL VEHICLES	2.418	238	509	933	918	899		2174
		COMMERCIAL		49	198	140	129	126		305
		OUT OF STATE		8	74	199	213	209		505
US 89	FAP 14-US 12	ALL VEHICLES	28.678	86	196	227	319	363		10410
		COMMERCIAL		23	100	27	46	52		1491
		OUT OF STATE		3	18	48	60	69		1979
US 89	CASCADE COUNTY LINE	ALL VEHICLES	7.208	180	160	227	340	341		2458
		COMMERCIAL		49	81	27	49	47		339
		OUT OF STATE		7	15	48	64	68		490
US 89	NEIHART CITY LIMITS	ALL VEHICLES	3.151			350				
		COMMERCIAL								
		OUT OF STATE								
US 89	NEIHART CITY LIMITS	ALL VEHICLES	14.398	229	189	304	392	381		5486
		COMMERCIAL		55	69	40	37	52		749
		OUT OF STATE		15	26	39	69	75		1080
US 89	FAS 427	ALL VEHICLES	18.506	243	201	323	416	415		7680
		COMMERCIAL		58	73	42	40	57		1055
		OUT OF STATE		16	28	41	73	82		1517
US 89	FAP 15-US 87	ALL VEHICLES	4.053	685	1036	1325	1642	1613		6537
		COMMERCIAL		154	312	232	241	273		1106
		OUT OF STATE		62	230	54	248	297		1204
US 89	FAS 331	ALL VEHICLES	12.535	694	1281	1506	2077	2005		25133
		COMMERCIAL		156	327	232	245	219		2745
		OUT OF STATE		63	215	209	258	345		4325
US 89	FAS 227 AND 228	ALL VEHICLES	3.024	1150	2050	2770	3055	2955		8936
		COMMERCIAL		259	531	410	305	284		859
		OUT OF STATE		105	246	288	369	378		1143
US 89	FAP 41-10TH AVE SOUTH	ALL VEHICLES	.948	611	1111	4213	5566	5395		5114
		COMMERCIAL		138	287	204	557	518		491
		OUT OF STATE		56	133	300	490	475		450
	FAS 498									

FAP NO 11

MONT. OR U.S. ROUTE	SECTION DESCRIPTION	TYPE OF TRAFFIC	SECTION LENGTH	AVERAGE 24 HOUR TRAFFIC 1941	1951	1961	1965	1966	1967	CURRENT VEHICLE MILES
US 89	FAS 498	ALL VEHICLES COMMERCIAL OUT OF STATE	1.200	1167 263 107	2122 550 254	8049 377 837	8055 370 709	8025 369 706		9630 443 847
US 89	GT FALLS CITY LIMITS	ALL VEHICLES COMMERCIAL OUT OF STATE	1.921			9998				
US 89	FAP SPUR 10-15TH ST	ALL VEHICLES COMMERCIAL OUT OF STATE	.074			12312				
US 89	FAP SPUR 10-14TH ST	ALL VEHICLES COMMERCIAL OUT OF STATE	1.069			14342				
	FAP 10-PARK DRIVE									

FAP NO 12

MONT. OR U.S ROUTE	SECTION DESCRIPTION	TYPE OF TRAFFIC	SECTION LENGTH	AVERAGE 24 HOUR TRAFFIC 1941	1951	1961	1965	1966	1967	CURRENT VEHICLE MILES
	MONTANA-IDAHO LINE									
US 191		ALL VEHICLES	8.722	373	565	903	1198	1199		11272
		COMMERCIAL		94	69	92	209	173		1626
		OUT OF STATE		127	455	545	480	452		4249
	W YELLOWSTONE CITY LIMITS									
US 191		ALL VEHICLES	1.044	500	715	829	1100	1095		400
		COMMERCIAL		125	88	38	50	52		19
		OUT OF STATE		170	576	483	441	413		151
	YELLOWSTONE PARK BDRY									

FAP NO 13

MONT. OR U.S. ROUTE	SECTION DESCRIPTION	TYPE OF TRAFFIC	SECTION LENGTH	AVERAGE 24 HOUR TRAFFIC 1941	1951	1961	1965	1966	1967	CURRENT VEHICLE MILES
	MONTANA-IDAHO LINE									
MONT 287		ALL VEHICLES	8.557			200	257	250		2139
		COMMERCIAL				17	30	36		308
		OUT OF STATE				113	105	94		804
	FAS 499									
7ONT 287		ALL VEHICLES	22.258	136	208	234	315	316		7034
		COMMERCIAL		36	23	20	37	46		1024
		OUT OF STATE		50	143	132	129	119		2649
	JCT FAS 527									
MONT 287		ALL VEHICLES	17.859	147	312	299	411	398		7108
		COMMERCIAL		39	35	25	48	57		1018
		OUT OF STATE		54	214	169	168	150		2679
	ENNIS CITY LIMITS									
MONT 287		ALL VEHICLES	.635			1335				
		COMMERCIAL								
		OUT OF STATE								
	FAP 29-MONT 287-MAIN ST									
MONT 287		ALL VEHICLES	.047			719				
		COMMERCIAL								
		OUT OF STATE								
	ENNIS CITY LIMITS									
MONT 287		ALL VEHICLES	16.142	248	487	502	723	673		10864
		COMMERCIAL		67	144	50	59	63		1017
		OUT OF STATE		21	144	101	115	83		1340
	FAS 289									
MONT 287		ALL VEHICLES	10.187	190	411	282	448	433		4411
		COMMERCIAL		51	121	28	36	41		418
		OUT OF STATE		16	122	57	71	54		550
	FAS 283									
MONT 287		ALL VEHICLES	1.573	231	360	297	424	405		637
		COMMERCIAL		61	107	29	34	38		60
		OUT OF STATE		20	107	60	67	50		79
	FAS 359									
MONT 287		ALL VEHICLES	3.708	208	324	267	345	335		1242
		COMMERCIAL		55	96	26	28	31		115
		OUT OF STATE		18	96	54	55	42		156
	GALLATIN COUNTY LINE									
MONT 287		ALL VEHICLES	2.279	216	338	250	324	310		706
		COMMERCIAL		58	100	25	26	29		66
		OUT OF STATE		19	100	51	52	38		87
	JEFFERSON COUNTY LINE									

FAP NO 13

MONT. OR U.S. ROUTE	SECTION DESCRIPTION	TYPE OF TRAFFIC	SECTION LENGTH	AVERAGE 24 HOUR TRAFFIC 1941	1951	1961	1965	1966	1967	CURRENT VEHICLE MILES
MONT 287	JEFFERSON COUNTY LINE	ALL VEHICLES	.982	221	346	244	328	310		304
		COMMERCIAL		59	102	24	27	29		28
		OUT OF STATE		19	102	49	52	36		37
	I-90									

FAP NO 14

MONT. OR U.S. ROUTE	SECTION DESCRIPTION	TYPE OF TRAFFIC	SECTION LENGTH	AVERAGE 24 HOUR TRAFFIC 1941	1951	1961	1965	1966	1967	CURRENT VEHICLE MILES
	FAP 8-US 12 FRONT ST									
US 12		ALL VEHICLES				2740	2546			
		COMMERCIAL	.883							
		OUT OF STATE								
	TOWNSEND CITY LIMITS									
US 12		ALL VEHICLES		284	488	1108	1103	1040		1574
		COMMERCIAL	1.513	58	158	188	221	172		260
		OUT OF STATE		7	67	163	153	162		245
	FAS 284									
US 12		ALL VEHICLES		144	247	560	578	591		12462
		COMMERCIAL	21.086	29	80	108	112	100		2109
		OUT OF STATE		4	34	119	113	124		2615
	MEAGHER COUNTY LINE									
US 12		ALL VEHICLES		98	239	554	487	489		4892
		COMMERCIAL	10.005	20	79	119	94	68		680
		OUT OF STATE		28	39	134	95	103		1031
	FAP 11-US 89 BEGIN COINC									
US 12		ALL VEHICLES		200	427	944	971	1037		8485
		COMMERCIAL	8.182	41	142	176	178	190		1555
		OUT OF STATE		6	84	233	256	274		2242
	WHITE SUL SPRGS LIMITS									
US 12		ALL VEHICLES				2458				
		COMMERCIAL	.994							
		OUT OF STATE								
	WHITE SUL SPRGS LIMITS									
US 12		ALL VEHICLES		238	509	933	918	899		2174
		COMMERCIAL	2.418	49	198	140	129	126		305
		OUT OF STATE		8	74	199	213	209		505
	FAP 11-US 89 END COINC									
US 12		ALL VEHICLES		134	269	453	519	502		15573
		COMMERCIAL	31.021	19	87	71	69	81		2513
		OUT OF STATE		3	24	98	135	125		3878
	FAS 294									
US 12		ALL VEHICLES		140	272	476	540	549		643
		COMMERCIAL	1.171	21	91	75	72	88		103
		OUT OF STATE		4	17	103	140	137		160
	WHEATLAND COUNTY LINE									
US 12		ALL VEHICLES		161	280	459	547	554		5998
		COMMERCIAL	10.826	24	94	60	73	89		964
		OUT OF STATE		4	17	69	142	138		1494
	FAS 296									

FAP NO 14

MONT. OR U.S. ROUTE	SECTION DESCRIPTION	TYPE OF TRAFFIC	SECTION LENGTH	AVERAGE 24 HOUR TRAFFIC 1941	1951	1961	1965	1966	1967	CURRENT VEHICLE MILES
	FAS 296									
US 12		ALL VEHICLES	10.818	248	480	733	872	826		8936
		COMMERCIAL		38	161	95	81	78		844
		OUT OF STATE		6	30	79	130	146		1579
	FAS 497									
US 12		ALL VEHICLES	.498	494	711	1065	1668	1868		930
		COMMERCIAL		76	240	190	155	177		88
		OUT OF STATE		11	59	133	162	155		77
	HARLOWTON CITY LIMITS									
US 12		ALL VEHICLES	.112			1460				
		COMMERCIAL								
		OUT OF STATE								
	FAP 45 US 191									
US 12		ALL VEHICLES	.886			2557				
		COMMERCIAL								
		OUT OF STATE								
	HARLOWTON CITY LIMITS									
US 12		ALL VEHICLES	.505	376	850	1196	1275	1334		674
		COMMERCIAL		87	287	194	186	229		116
		OUT OF STATE		15	104	199	250	271		137
	FAP 45 US 191									
US 12		ALL VEHICLES	15.243	240	465	791	839	826		12591
		COMMERCIAL		56	157	151	144	131		1997
		OUT OF STATE		10	57	149	170	157		2393
	FAS 297									
US 12		ALL VEHICLES	.226	210	459	770	844	884		200
		COMMERCIAL		49	155	147	145	140		32
		OUT OF STATE		9	56	145	171	168		38
	FAS 394									
US 12		ALL VEHICLES	6.233	198	452	693	777	823		5130
		COMMERCIAL		46	153	132	133	130		810
		OUT OF STATE		8	55	130	157	156		972
	GOLDEN VALLEY COUNTY LINE									
US 12		ALL VEHICLES	6.918	166	463	763	829	880		6088
		COMMERCIAL		38	156	146	143	187		1294
		OUT OF STATE		7	56	143	168	167		1155
	RYEGATE CITY LIMITS									
US 12		ALL VEHICLES	.313			970				
		COMMERCIAL								
		OUT OF STATE								
	FAS 299 & 300 FIRST ST									

FAP NO 14

MONT. OR U.S. ROUTE	SECTION DESCRIPTION	TYPE OF TRAFFIC	SECTION LENGTH	AVERAGE 24 HOUR TRAFFIC 1941	1951	1961	1965	1966	1967	CURRENT VEHICLE MILES
US 12	FAS 299 & 300 FIRST ST	ALL VEHICLES	.688			934				
		COMMERCIAL								
		OUT OF STATE								
US 12	RYEGATE CITY LIMITS	ALL VEHICLES	15.560	177	501	842	914	933		14517
		COMMERCIAL		41	169	156	186	199		3096
		OUT OF STATE		7	61	77	147	157		2443
US 12	FAP 53 MONT 3	ALL VEHICLES	5.637	198	298	333	394	353		1990
		COMMERCIAL		48	117	57	63	74		417
		OUT OF STATE		9	17	66	59	68		383
US 12	MUSSELSHELL COUNTY LINE	ALL VEHICLES	10.952	248	257	290	295	317		3472
		COMMERCIAL		60	101	50	47	53		580
		OUT OF STATE		12	15	57	44	55		602
US 12	FAS 381	ALL VEHICLES	4.861	348	345	479	514	469		2280
		COMMERCIAL		85	136	62	82	78		379
		OUT OF STATE		16	20	94	77	81		394
US 12	FAP 16 US 87	ALL VEHICLES	.302	1356	1535	1846	1777	1758		531
		COMMERCIAL		332	422	231	284	280		85
		OUT OF STATE		64	130	236	267	264		80
US 12	FAS 309	ALL VEHICLES	.667	1466	1654	2012	1950	1988		1326
		COMMERCIAL		358	455	252	312	316		211
		OUT OF STATE		69	141	258	292	298		199
US 12	ROUNDUP CITY LIMITS	ALL VEHICLES	.952			4125				
		COMMERCIAL								
		OUT OF STATE								
US 12	FAP 16-MAIN ST	ALL VEHICLES	.708			1504				
		COMMERCIAL								
		OUT OF STATE								
US 12	ROUNDUP CITY LIMITS	ALL VEHICLES	21.931	134	307	654	577	559		12259
		COMMERCIAL		33	144	84	85	93		2040
		OUT OF STATE		6	23	131	137	202		4430
	FAS 310									

FAP NO 14

MONT. OR U.S. ROUTE	SECTION DESCRIPTION	TYPE OF TRAFFIC	SECTION LENGTH	AVERAGE 24 HOUR TRAFFIC 1941	1951	1961	1965	1966	1967	CURRENT VEHICLE MILES
US 12	FAS 310	ALL VEHICLES	11.592	97	226	478	470	478		5541
		COMMERCIAL		24	106	61	70	80		927
		OUT OF STATE		5	17	96	112	173		2005
US 12	MELSTONE CITY LIMITS	ALL VEHICLES	1.454			650				
		COMMERCIAL								
		OUT OF STATE								
US 12	MELSTONE CITY LIMITS	ALL VEHICLES	.690	105	148	576	559	540		373
		COMMERCIAL		25	68	75	83	90		62
		OUT OF STATE		6	13	117	133	195		135
US 12	FAS 500	ALL VEHICLES	1.301	87	123	478	506	434		565
		COMMERCIAL		21	56	65	77	72		94
		OUT OF STATE		5	10	113	150	157		204
US 12	ROSEBUD COUNTY LINE	ALL VEHICLES	13.609	39	102	345	355	364		4954
		COMMERCIAL		9	47	47	54	61		830
		OUT OF STATE		2	9	82	105	132		1796
US 12	TOWN OF SUMATRA	ALL VEHICLES	9.039	39	85	302	319	326		2947
		COMMERCIAL		10	39	41	48	54		488
		OUT OF STATE		2	7	72	94	118		1067
US 12	TOWN OF INGOMAR	ALL VEHICLES	23.059	76	122	266	290	305		7033
		COMMERCIAL		15	46	36	61	55		1268
		OUT OF STATE		4	12	63	65	116		2675
US 12	TOWN OF VANANDA	ALL VEHICLES	17.657	97	156	339	376	404		7133
		COMMERCIAL		24	59	40	79	75		1324
		OUT OF STATE		5	15	79	85	120		2119
US 12	FORSYTH CITY LIMITS	ALL VEHICLES	.323			600	773			
		COMMERCIAL								
		OUT OF STATE								
	I-94 FRONT ST									

FAP NO 15

MONT. OR U.S. ROUTE	SECTION DESCRIPTION	TYPE OF TRAFFIC	SECTION LENGTH	AVERAGE 24 HOUR TRAFFIC 1941	1951	1961	1965	1966	1967	CURRENT VEHICLE MILES
	FAP 11-US 89 NEAR ARMINGT									
US 87		ALL VEHICLES	7.046	375	731	1070	1363	1332		9385
		COMMERCIAL		83	198	180	233	241		1698
		OUT OF STATE		31	173	175	172	212		1494
	JUDITH BASIN COUNTY LINE									
US 87		ALL VEHICLES	3.343	420	690	888	1340	1300		4346
		COMMERCIAL		92	187	149	229	235		786
		OUT OF STATE		35	164	165	169	207		692
	FAS 427									
US 87		ALL VEHICLES	26.208	412	677	872	1142	1184		31030
		COMMERCIAL		91	184	167	193	160		4193
		OUT OF STATE		34	161	163	240	210		5504
	FAS 230									
US 87		ALL VEHICLES	8.167	412	750	1090	1209	1212		9898
		COMMERCIAL		91	211	198	210	176		1437
		OUT OF STATE		34	140	164	202	176		1437
	FAS 541									
US 87		ALL VEHICLES	10.026	372	679	987	1186	1163		11660
		COMMERCIAL		82	191	180	206	167		1674
		OUT OF STATE		31	126	149	198	167		1674
	FAS 426									
US 87		ALL VEHICLES	3.779	384	700	1016	1233	1230		4648
		COMMERCIAL		85	197	185	215	182		688
		OUT OF STATE		32	130	153	206	176		665
	HOBSON CITY LIMITS									
US 87		ALL VEHICLES	.047			1023				
		COMMERCIAL								
		OUT OF STATE								
	FAS 239-CENTRAL AVE									
US 87		ALL VEHICLES	.175			1103				
		COMMERCIAL								
		OUT OF STATE								
	HOBSON CITY LIMITS									
US 87		ALL VEHICLES	5.476	432	809	1144	1275	1344		7360
		COMMERCIAL		96	231	169	201	199		1090
		OUT OF STATE		36	134	160	182	192		1051
	FERGUS COUNTY LINE									
US 87		ALL VEHICLES	.519	400	770	1269	1340	1320		685
		COMMERCIAL		89	219	188	212	195		101
		OUT OF STATE		34	128	165	192	189		98
	FAP 45 US 191									

FAP NO 15

MONT. OR U.S. ROUTE	SECTION DESCRIPTION	TYPE OF TRAFFIC	SECTION LENGTH	AVERAGE 24 HOUR TRAFFIC 1941	1951	1961	1965	1966	1967	CURRENT VEHICLE MILES
US 87	FAP 45 US 191	ALL VEHICLES	14.270	609	1074	1380	1405	1399		19964
		COMMERCIAL		147	363	204	201	200		2854
		OUT OF STATE		49	163	180	155	154		2198
US 87	LEWISTOWN SPUR	ALL VEHICLES	1.894	993	975	1234	1342	1320		2500
		COMMERCIAL		240	222	172	63	54		102
		OUT OF STATE		79	210	175	173	194		367
US 87	LEWISTOWN CITY LIMITS	ALL VEHICLES	1.112			4519				
		COMMERCIAL								
		OUT OF STATE								
US 87	FAP 43-FIRST AVE	ALL VEHICLES	.864			3894				
		COMMERCIAL								
		OUT OF STATE								
US 87	LEWISTOWN CITY LIMITS	ALL VEHICLES	29.728	409	658	663	684	711		21152
		COMMERCIAL		110	229	116	111	117		3481
		OUT OF STATE		64	155	122	164	180		5355
MONT 20	FAP 16-US 87	ALL VEHICLES	10.192	227	227	312	290	306		3119
		COMMERCIAL		41	78	53	43	52		530
		OUT OF STATE		16	39	39	61	67		683
MONT 20	PETROLEUM COUNTY LINE	ALL VEHICLES	12.343	155	229	271	244	251		3098
		COMMERCIAL		28	79	46	36	42		518
		OUT OF STATE		11	39	34	51	55		679
MONT 20	WINNETT CITY LIMITS	ALL VEHICLES	.193			322				
		COMMERCIAL								
		OUT OF STATE								
MONT 20	FAS 244-BROADWAY AVE	ALL VEHICLES	.704			347				
		COMMERCIAL								
		OUT OF STATE								
MONT 20	WINNETT CITY LIMITS	ALL VEHICLES	21.116	117	266	285	316	318		6715
		COMMERCIAL		22	119	61	68	68		1436
		OUT OF STATE		8	52	47	82	83		1753
	FAS 500									

FAP NO 15

MONT. OR U.S. ROUTE	SECTION DESCRIPTION	TYPE OF TRAFFIC	SECTION LENGTH	AVERAGE 24 HOUR TRAFFIC 1941	1951	1961	1965	1966	1967	CURRENT VEHICLE MILES
	FAS 500									
		ALL VEHICLES		99	224	240	280	298		187
MONT 20		COMMERCIAL	.628	19	101	52	62	66		41
		OUT OF STATE		7	44	41	73	78		49
	GARFIELD COUNTY LINE									
		ALL VEHICLES		53	178	204	224	238		7115
MONT 20		COMMERCIAL	29.893	10	80	44	49	52		1554
		OUT OF STATE		4	36	35	58	62		1853
	TOWN OF EDWARDS									
		ALL VEHICLES		79	197	241	281	306		7222
MONT 20		COMMERCIAL	23.600	15	72	44	40	39		920
		OUT OF STATE		6	28	46	42	44		1038
	FAP 18-MONT 22									
		ALL VEHICLES		211	384	516	764	694		186
MONT 20		COMMERCIAL	.268	39	135	99	100	91		24
		OUT OF STATE		15	45	80	89	83		22
	JORDAN CITY LIMITS									
		ALL VEHICLES				804				
MONT 20		COMMERCIAL	.631							
		OUT OF STATE								
	JORDAN CITY LIMITS									
		ALL VEHICLES		63	211	330	361	391		1955
MONT 20		COMMERCIAL	5.000	12	73	52	63	58		290
		OUT OF STATE		4	25	57	65	91		455
	FAS 341									
		ALL VEHICLES		46	155	243	277	311		6497
MONT 20		COMMERCIAL	20.890	9	54	42	50	51		1065
		OUT OF STATE		3	19	49	56	81		1692
	FAS 462 AND 465									
		ALL VEHICLES		40	136	212	258	300		2916
MONT 20		COMMERCIAL	9.719	8	47	36	46	49		476
		OUT OF STATE		3	16	42	52	79		768
	MCCONE COUNTY LINE									
		ALL VEHICLES		42	168	219	256	272		5165
MONT 20		COMMERCIAL	18.990	8	59	38	46	45		855
		OUT OF STATE		3	20	43	51	71		1348
	FAS 253									
		ALL VEHICLES		105	307	339	452	455		4812
MONT 20		COMMERCIAL	10.576	26	108	58	81	80		846
		OUT OF STATE		4	36	67	91	90		952
	FAS 467									

FAP NO 15

MONT. OR U.S. ROUTE	SECTION DESCRIPTION	TYPE OF TRAFFIC	SECTION LENGTH	AVERAGE 24 HOUR TRAFFIC 1941	1951	1961	1965	1966	1967	CURRENT VEHICLE MILES
	FAS 467									
MONT 20		ALL VEHICLES	.375	165	483	534	791	740		278
		COMMERCIAL		42	170	92	142	130		49
		OUT OF STATE		6	57	105	159	150		56
	CIRCLE CITY LIMITS									
MONT 20		ALL VEHICLES	.604			933				
		COMMERCIAL								
		OUT OF STATE								
	FAS 252 MONTANA ST									
MONT 20		ALL VEHICLES	.536			1363				
		COMMERCIAL								
		OUT OF STATE								
	FAP 25-MONT 13									
MONT 20		ALL VEHICLES	.259			650				
		COMMERCIAL								
		OUT OF STATE								
	CIRCLE CITY LIMITS									
MONT 20		ALL VEHICLES	1.016	262	576	616	855	808		821
		COMMERCIAL		57	244	136	169	142		144
		OUT OF STATE		22	115	95	120	133		135
	FAP 51-MONT 20									
MONT 20		ALL VEHICLES	9.070	181	397	425	478	530		4807
		COMMERCIAL		39	168	102	111	98		889
		OUT OF STATE		15	79	72	81	109		989
	DAWSON COUNTY LINE									
MONT 20		ALL VEHICLES	14.125	130	302	369	398	393		5551
		COMMERCIAL		28	128	88	92	72		1017
		OUT OF STATE		11	61	63	67	81		1144
	FAS 467									
MONT 20		ALL VEHICLES	.769	141	328	400	480	485		373
		COMMERCIAL		30	139	96	111	89		68
		OUT OF STATE		12	66	68	81	99		76
	FAS 470									
MONT 20		ALL VEHICLES	21.371	284	502	607	774	769		16434
		COMMERCIAL		62	164	49	88	88		1881
		OUT OF STATE		24	82	103	60	60		1282
	I-94 NEAR GLENDIVE									
	** LOOP FAP 015 WIBAUX **									
	I 94 WEST WIBAUX INTERCH									

FAP NO 15

MONT. OR U.S. ROUTE	SECTION DESCRIPTION	TYPE OF TRAFFIC	SECTION LENGTH	AVERAGE 24 HOUR TRAFFIC 1941	1951	1961	1965	1966	1967	CURRENT VEHICLE MILES
	I 94 WEST WIBAUX INTERCH									
US 10		ALL VEHICLES COMMERCIAL OUT OF STATE	.347							
	FAP 27 F STREET									
US 10		ALL VEHICLES COMMERCIAL OUT OF STATE	.522							
	I 94 EAST WIBAUX INTERCH									
	LEWISTOWN SPUR									
	FAP 15-US 87									
US 10		ALL VEHICLES COMMERCIAL OUT OF STATE	2.184		460 260 19	872 234 26	787 165 37	778 163 37		1699 356 81
	FAS 237-CITY LIMITS									
US 10		ALL VEHICLES COMMERCIAL OUT OF STATE	.250			1963				
	LEWISTOWN CITY LIMITS									
US 10		ALL VEHICLES COMMERCIAL OUT OF STATE	.260			2042 300 50	2071 310 97	2047 307 96		532 80 25
	LEWISTOWN CITY LIMITS									
US 10		ALL VEHICLES COMMERCIAL OUT OF STATE	.247			2121				
	FAP 43-FIRST ST									

FAP NO 16

MONT. OR U.S. ROUTE	SECTION DESCRIPTION	TYPE OF TRAFFIC	SECTION LENGTH	AVERAGE 24 HOUR TRAFFIC 1941	1951	1961	1965	1966	1967	CURRENT VEHICLE MILES
US 87	I-94 NEAR BILLINGS	ALL VEHICLES	20.387	430	579	789	845	871		17757
		COMMERCIAL		104	201	103	136	138		2813
		OUT OF STATE		75	87	119	84	92		1876
US 87	MUSSELSHELL COUNTY LINE	ALL VEHICLES	19.851	433	568	674	714	761		15107
		COMMERCIAL		105	197	88	115	120		2382
		OUT OF STATE		76	85	109	71	81		1608
US 87	TOWN OF KLEIN	ALL VEHICLES	2.992	760	1224	1323	1328	1316		3937
		COMMERCIAL		184	301	169	193	208		622
		OUT OF STATE		133	111	159	104	139		416
US 87	FAP 14 US 12 BEGIN COINC	ALL VEHICLES	.302	1356	1535	1846	1777	1758		531
		COMMERCIAL		332	422	231	263	280		85
		OUT OF STATE		64	130	236	183	264		80
US 87	FAS 309	ALL VEHICLES	.667	1466	1654	2012	1950	1988		1326
		COMMERCIAL		358	455	252	289	316		211
		OUT OF STATE		69	141	258	201	298		199
US 87	ROUNDUP CITY LIMITS	ALL VEHICLES	.952			4125				
		COMMERCIAL								
		OUT OF STATE								
US 87	FAP 14-MAIN ST END COINC	ALL VEHICLES	.661			2147				
		COMMERCIAL								
		OUT OF STATE								
US 87	ROUNDUP CITY LIMITS	ALL VEHICLES	8.642	421	485	749	769	718		6205
		COMMERCIAL		118	160	116	135	120		1037
		OUT OF STATE		49	130	100	129	153		1322
US 87	FAS 519	ALL VEHICLES	10.974	286	330	509	555	546		5992
		COMMERCIAL		80	109	79	97	91		999
		OUT OF STATE		33	89	68	93	116		1273
US 87	FAS 244	ALL VEHICLES	1.150	285	309	346	385	360		414
		COMMERCIAL		80	86	53	67	60		69
		OUT OF STATE		33	96	46	65	77		89
	PETROLEUM COUNTY LINE									

FAP NO 16

MONT. OR U.S. ROUTE	SECTION DESCRIPTION	TYPE OF TRAFFIC	SECTION LENGTH	AVERAGE 24 HOUR TRAFFIC 1941	1951	1961	1965	1966	1967	CURRENT VEHICLE MILES
	PETROLEUM COUNTY LINE									
		ALL VEHICLES		284	302	328	372	372		1753
US 87		COMMERCIAL	4.713	80	84	51	65	62		292
		OUT OF STATE		33	94	44	62	79		372
	FERGUS COUNTY LINE									
		ALL VEHICLES		256	323	353	394	410		7159
US 87		COMMERCIAL	17.460	72	90	54	69	68		1187
		OUT OF STATE		30	100	47	66	87		1519
	GRASS RANGE JUNCTION									
		ALL VEHICLES		460	497	685	546	557		596
US 87		COMMERCIAL	1.070	129	168	105	96	93		100
		OUT OF STATE		54	89	92	92	119		127
	FAP 15-MONT 20									
		ALL VEHICLES		19	40	147	219	212		4555
MONT 19		COMMERCIAL	21.488	7	21	24	51	42		902
		OUT OF STATE		1	1	6	14	30		645
	FAP 43 US 191									
		ALL VEHICLES		20	25	188	252	261		5587
US 191		COMMERCIAL	21.408	7	13	28	58	52		1113
		OUT OF STATE		1	1	9	17	37		792
	PHILLIPS COUNTY LINE									
		ALL VEHICLES				198	256	257		3413
US 191		COMMERCIAL	13.281			30	59	51		677
		OUT OF STATE				10	17	36		478
	FAS 376									
		ALL VEHICLES				114	160	171		3506
US 191		COMMERCIAL	20.500			15	22	21		431
		OUT OF STATE				6	8	9		185
	COUNTY ROAD TO DODSON									
		ALL VEHICLES		60	94	203	239	239		8090
US 191		COMMERCIAL	33.850	21	33	29	33	30		1016
		OUT OF STATE		2	2	12	12	12		406
	FAS 363									
		ALL VEHICLES		177	291	565	671	667		667
US 191		COMMERCIAL	1.000	62	107	88	79	80		80
		OUT OF STATE		6	4	30	33	26		26
	FAS 364									
		ALL VEHICLES		287	473	917	1160	1160		290
US 191		COMMERCIAL	.250	100	174	142	136	139		35
		OUT OF STATE		9	6	49	57	45		11
	MALTA CITY LIMITS									

FAP NO 16

MONT. OR U.S. ROUTE	SECTION DESCRIPTION	TYPE OF TRAFFIC	SECTION LENGTH	AVERAGE 24 HOUR TRAFFIC						CURRENT VEHICLE MILES
				1941	1951	1961	1965	1966	1967	
US 191	MALTA CITY LIMITS	ALL VEHICLES COMMERCIAL OUT OF STATE	.687			2566				
	FAP 1-US 2 N FIRST ST									

FAP NO 17

MONT. OR U.S. ROUTE	SECTION DESCRIPTION	TYPE OF TRAFFIC	SECTION LENGTH	AVERAGE 24 HOUR TRAFFIC 1941	1951	1961	1965	1966	1967	CURRENT VEHICLE MILES
US 10	FAP 2 NEAR MILES CITY	ALL VEHICLES	8.701				409	433		3768
		COMMERCIAL					40	68		592
		OUT OF STATE					18	14		122
	JUNCTION I 94									

FAP NO 18

MONT. OR U.S. ROUTE	SECTION DESCRIPTION	TYPE OF TRAFFIC	SECTION LENGTH	AVERAGE 24 HOUR TRAFFIC 1941	1951	1961	1965	1966	1967	CURRENT VEHICLE MILES
MONT 22	FAP 2-US 10-MAIN ST	ALL VEHICLES COMMERCIAL OUT OF STATE	.976			2228	2642			
MONT 22	MILES CITY LIMITS	ALL VEHICLES COMMERCIAL OUT OF STATE	1.171	436 124 16	647 254 42	1183 275 72	1284 194 62	1372 209 91		1607 245 107
MONT 22	FAS 489	ALL VEHICLES COMMERCIAL OUT OF STATE	17.924	114 32 4	170 67 11	311 72 30	311 47 15	352 54 23		6309 968 412
MONT 22	ROSEBUD COUNTY LINE	ALL VEHICLES COMMERCIAL OUT OF STATE	14.876	92 26 3	137 54 8	190 44 25	207 31 10	213 32 14		3169 476 208
MONT 22	FAS 462	ALL VEHICLES COMMERCIAL OUT OF STATE	3.152	75 21 3	112 44 7	155 36 20	153 23 7	158 24 10		498 76 32
MONT 22	GARFIELD COUNTY LINE	ALL VEHICLES COMMERCIAL OUT OF STATE	44.952	115 33 4	131 54 17	168 39 22	187 28 9	191 29 13		8586 1304 584
	FAP 15-MONT 20 JORDAN									

FAP NO 19

MONT. OR U.S. ROUTE	SECTION DESCRIPTION	TYPE OF TRAFFIC	SECTION LENGTH	AVERAGE 24 HOUR TRAFFIC 1941	1951	1961	1965	1966	1967	CURRENT VEHICLE MILES
	I-90 ANACONDA INTERCHANGE									
US 10		ALL VEHICLES	2.875				1759	1928		5543
		COMMERCIAL					120	125		359
		OUT OF STATE					99	110		316
	FAS 275									
US 10		ALL VEHICLES	1.509	1160	1817	2550	2522	2481		3744
		COMMERCIAL		266	417	278	171	161		243
		OUT OF STATE		38	165	128	141	149		225
	FAS 274									
US 10		ALL VEHICLES	1.161	1364	2114	2735	2907	3220		3738
		COMMERCIAL		327	461	298	198	209		243
		OUT OF STATE		44	192	137	163	161		187
	FAP 47-MONT 48									
US 10		ALL VEHICLES	1.543	1876	3999	3959	4194	4519		6973
		COMMERCIAL		472	873	364	264	276		426
		OUT OF STATE		61	324	186	197	181		279
	ANACONDA CITY LIMITS									
US 10		ALL VEHICLES	1.815							
		COMMERCIAL								
		OUT OF STATE								
	END OF ONE WAY STREETS									
US 10		ALL VEHICLES	1.009							
		COMMERCIAL								
		OUT OF STATE								
	ANACONDA CITY LIMITS									
US 10		ALL VEHICLES	17.629	458	554	997	1184	1183		20855
		COMMERCIAL		105	142	119	152	134		2362
		OUT OF STATE		55	126	175	163	150		2644
	GRANITE COUNTY LINE									
US 10		ALL VEHICLES	3.915	352	365	360	496	508		1989
		COMMERCIAL		81	94	43	63	57		223
		OUT OF STATE		42	83	70	68	65		254
	FAP 35-MONT 38									
US 10		ALL VEHICLES	6.757	399	383	345	474	457		3088
		COMMERCIAL		86	106	42	70	59		399
		OUT OF STATE		61	80	65	59	56		378
	FAS 348 NEAR PHILIPSBURG									
US 10		ALL VEHICLES	10.400	305	350	410	477	511		5314
		COMMERCIAL		79	97	50	70	66		686
		OUT OF STATE		56	73	75	59	62		645
	TOWN OF MAXVILLE									

FAP NO 19

MONT. OR U.S. ROUTE	SECTION DESCRIPTION	TYPE OF TRAFFIC	SECTION LENGTH	AVERAGE 24 HOUR TRAFFIC 1941	1951	1961	1965	1966	1967	CURRENT VEHICLE MILES
US 10	TOWN OF MAXVILLE	ALL VEHICLES	8.604	299	385	308	457	489		4207
		COMMERCIAL		64	107	38	67	64		551
		OUT OF STATE		46	80	60	57	60		516
US 10	FAS 512 AND 513	ALL VEHICLES	6.156	390	502	402	763	783		4820
		COMMERCIAL		84	140	49	112	102		628
		OUT OF STATE		61	105	70	95	96		591
US 10	DRUMMOND CITY LIMITS	ALL VEHICLES	.291			735	978			
		COMMERCIAL								
		OUT OF STATE								
	I-90									

FAP NO 20

MONT. OR U.S. ROUTE	SECTION DESCRIPTION	TYPE OF TRAFFIC	SECTION LENGTH	AVERAGE 24 HOUR TRAFFIC 1941	1951	1961	1965	1966	1967	CURRENT VEHICLE MILES
	I-94 NEAR GLENDIVE									
MONT 16		ALL VEHICLES	3.709	444	825	1757	1898	1866		6921
		COMMERCIAL		150	315	221	245	209		775
		OUT OF STATE		22	98	111	91	110		408
	FAS 254									
MONT 16		ALL VEHICLES	19.418	355	534	620	680	687		13340
		COMMERCIAL		120	204	78	88	77		1495
		OUT OF STATE		17	64	80	33	78		1515
	RICHLAND COUNTY LINE									
MONT 16		ALL VEHICLES	26.883	425	661	942	938	930		25001
		COMMERCIAL		144	253	154	173	160		4301
		OUT OF STATE		21	79	104	103	106		2850
	FAP 51 AND 26 MONT 20									
MONT 16		ALL VEHICLES	1.679	880	1593	2715	3125	3151		5291
		COMMERCIAL		298	595	396	500	542		910
		OUT OF STATE		43	183	247	344	334		561
	FAS 488									
MONT 16		ALL VEHICLES	.071	1068	1780	3111	3677	3726		265
		COMMERCIAL		361	665	454	588	518		37
		OUT OF STATE		52	204	283	404	395		28
	SIDNEY CITY LIMITS									
MONT 16		ALL VEHICLES	.685			3937				
		COMMERCIAL								
		OUT OF STATE								
	FAP 22-SECOND ST									
MONT 16		ALL VEHICLES	.134			2462				
		COMMERCIAL								
		OUT OF STATE								
	SIDNEY CITY LIMITS									
MONT 16		ALL VEHICLES	10.254	630	1029	1555	1632	1607		16478
		COMMERCIAL		220	384	227	261	223		2287
		OUT OF STATE		35	118	142	180	170		1743
	FAIRVIEW CITY LIMITS									
MONT 16		ALL VEHICLES	.937			2246				
		COMMERCIAL								
		OUT OF STATE								
	FAS 201-FIRST ST									
MONT 16		ALL VEHICLES	.145			1328				
		COMMERCIAL								
		OUT OF STATE								
	FAIRVIEW CITY LIMITS									

FAP NO 20

MONT. OR U.S. ROUTE	SECTION DESCRIPTION	TYPE OF TRAFFIC	SECTION LENGTH	AVERAGE 24 HOUR TRAFFIC 1941	1951	1961	1965	1966	1967	CURRENT VEHICLE MILES
MONT 16	FAIRVIEW CITY LIMITS	ALL VEHICLES	.349			1102	1195	1268		443
		COMMERCIAL				161	191	176		61
	MONTANA-NORTH DAKOTA LINE	OUT OF STATE				350	378	401		140

FAP NO 21

MONT. OR U.S. ROUTE	SECTION DESCRIPTION	TYPE OF TRAFFIC	SECTION LENGTH	AVERAGE 24 HOUR TRAFFIC 1941	1951	1961	1965	1966	1967	CURRENT VEHICLE MILES
US 91	I 15 SHELBY WEST INTER	ALL VEHICLES COMMERCIAL OUT OF STATE	.791	1178 382 66	1790 497 388	1948 382 288	2108 308 266	2347 298 296		1856 236 234
US 91	SHELBY CITY LIMITS	ALL VEHICLES COMMERCIAL OUT OF STATE	.209							
US 91	FAP 1 MAIN ST	ALL VEHICLES COMMERCIAL OUT OF STATE	.710							
US 91	SHELBY CITY LIMITS I 15 SHELBY NORTH INTERCH	ALL VEHICLES COMMERCIAL OUT OF STATE	1.040			1079 277 271	881 152 154	776 134 136		807 139 141

FAP NO 22

MONT. OR U.S. ROUTE	SECTION DESCRIPTION	TYPE OF TRAFFIC	SECTION LENGTH	AVERAGE 24 HOUR TRAFFIC 1941	1951	1961	1965	1966	1967	CURRENT VEHICLE MILES
MONT 5	FAP 32 MONT 13 IN SCOBEY	ALL VEHICLES	.523			909				
		COMMERCIAL								
		OUT OF STATE								
MONT 5	SCOBEY CITY LIMITS	ALL VEHICLES	10.873	234	445	492	477	509		5534
		COMMERCIAL		66	131	79	60	79		859
		OUT OF STATE		11	63	75	34	39		424
MONT 5	FAS 251 AND 511	ALL VEHICLES	6.458	131	278	292	307	350		2260
		COMMERCIAL		37	90	54	60	75		484
		OUT OF STATE		6	54	42	26	35		226
MONT 5	SHERIDAN COUNTY LINE	ALL VEHICLES	12.404	129	259	335	353	383		4751
		COMMERCIAL		36	84	62	69	86		1067
		OUT OF STATE		6	50	47	30	39		484
MONT 5	FAS 374	ALL VEHICLES	10.915	167	407	661	616	659		7193
		COMMERCIAL		47	132	122	120	140		1528
		OUT OF STATE		8	79	73	52	67		731
MONT 5	PLENTYWOOD CITY LIMITS	ALL VEHICLES	1.186			1845				
		COMMERCIAL								
		OUT OF STATE								
MONT 5	PLENTYWOOD CITY LIMITS	ALL VEHICLES	1.033	500	934	1232	1465	1376		1421
		COMMERCIAL		122	263	134	218	206		213
		OUT OF STATE		37	121	154	166	154		159
MONT 16	FAP 30-MONT 5	ALL VEHICLES	5.252	272	612	787	877	856		4496
		COMMERCIAL		70	175	138	129	119		625
		OUT OF STATE		20	90	94	87	86		452
MONT 16	FAS 517	ALL VEHICLES	7.262	222	499	641	744	752		5461
		COMMERCIAL		57	142	131	113	105		763
		OUT OF STATE		16	73	81	94	75		545
MONT 16	FAS 258	ALL VEHICLES	8.123	192	470	545	566	587		4768
		COMMERCIAL		49	138	124	108	112		910
		OUT OF STATE		14	75	79	68	70		569
	MEDICINE LAKE CITY LIMITS									

FAP NO 22

MONT. OR U.S. ROUTE	SECTION DESCRIPTION	TYPE OF TRAFFIC	SECTION LENGTH	AVERAGE 24 HOUR TRAFFIC 1941	1951	1961	1965	1966	1967	CURRENT VEHICLE MILES
MONT 16	MEDICINE LAKE CITY LIMITS	ALL VEHICLES	.051			525				
		COMMERCIAL								
		OUT OF STATE								
MONT 16	FAS 515	ALL VEHICLES	.273			600				
		COMMERCIAL								
		OUT OF STATE								
MONT 16	MEDICINE LAKE CITY LIMITS	ALL VEHICLES	5.509	174	465	558	583	606		3338
		COMMERCIAL		60	136	127	111	116		639
		OUT OF STATE		14	74	80	70	73		402
MONT 16	FAS 350	ALL VEHICLES	2.000	164	438	525	506	525		1050
		COMMERCIAL		55	128	119	97	100		200
		OUT OF STATE		13	70	66	61	63		126
MONT 16	ROOSEVELT COUNTY LINE	ALL VEHICLES	3.424	190	470	555	529	528		1808
		COMMERCIAL		65	138	126	101	101		346
		OUT OF STATE		16	75	70	63	63		216
MONT 16	FROID CITY LIMITS	ALL VEHICLES	.078			569				
		COMMERCIAL								
		OUT OF STATE								
MONT 16	FAS 344	ALL VEHICLES	.500			725				
		COMMERCIAL								
		OUT OF STATE								
MONT 16	FROID CITY LIMITS	ALL VEHICLES	5.993	248	524	616	572	632		3768
		COMMERCIAL		62	179	140	109	121		721
		OUT OF STATE		21	84	100	69	76		453
MONT 16	FAS 496	ALL VEHICLES	6.662	241	510	599	591	689		4590
		COMMERCIAL		60	174	136	113	132		879
		OUT OF STATE		21	82	95	71	83		553
MONT 16	CULBERTSON CITY LIMITS	ALL VEHICLES	.130			701				
		COMMERCIAL								
		OUT OF STATE								
	FAP1 US 2 BEGIN COINC									

FAP NO 22

MONT. OR U.S. ROUTE	SECTION DESCRIPTION	TYPE OF TRAFFIC	SECTION LENGTH	AVERAGE 24 HOUR TRAFFIC 1941	1951	1961	1965	1966	1967	CURRENT VEHICLE MILES
MONT 16	FAP1 US 2 BEGIN COINC	ALL VEHICLES COMMERCIAL OUT OF STATE	.069			1960				
MONT 16	FAP1 US2 END COINC	ALL VEHICLES COMMERCIAL OUT OF STATE	.874			1059				
MONT 16	CULBERTSON CITY LIMITS	ALL VEHICLES COMMERCIAL OUT OF STATE	2.355	252 62 22	374 124 70	494 115 70	590 115 63	674 115 88		1587 271 207
MONT 16	RICHLAND COUNTY LINE	ALL VEHICLES COMMERCIAL OUT OF STATE	20.991	196 48 17	331 109 62	442 103 65	585 114 63	544 93 71		11419 1952 1490
MONT 16	FAS 201	ALL VEHICLES COMMERCIAL OUT OF STATE	12.235	174 59 15	678 230 112	654 133 90	906 182 74	943 168 98		11538 2055 1199
MONT 16	SIDNEY CITY LIMITS	ALL VEHICLES COMMERCIAL OUT OF STATE	.839			2097				
	FAP 20-MONT 16-CENTRAL AV									

FAP NO 23

MONT. OR U.S. ROUTE	SECTION DESCRIPTION	TYPE OF TRAFFIC	SECTION LENGTH	AVERAGE 24 HOUR TRAFFIC 1941	1951	1961	1965	1966	1967	CURRENT VEHICLE MILES
	FAP 2-US 10 ATLANTIC AVE									
US 312		ALL VEHICLES	.768			3500	3521			
		COMMERCIAL								
		OUT OF STATE								
	MILES CITY LIMITS									
US 312		ALL VEHICLES	1.038	390	728	972	1307	1393		1446
		COMMERCIAL		112	297	238	325	347		360
		OUT OF STATE		23	65	135	146	156		162
	MILES CITY INTERCH I-94									
US 312		ALL VEHICLES	10.859	207	387	562	529	555		6027
		COMMERCIAL		60	158	137	132	129		1401
		OUT OF STATE		12	35	78	59	74		804
	FAS 332									
US 312		ALL VEHICLES	37.472	136	291	315	314	343		12853
		COMMERCIAL		38	111	82	73	80		2998
		OUT OF STATE		8	30	54	42	46		1724
	POWDER RIVER COUNTY LINE									
US 312		ALL VEHICLES	25.748	141	248	283	296	286		7364
		COMMERCIAL		40	95	74	69	45		1159
		OUT OF STATE		8	25	48	40	35		901
	FAP 37-US 212									
US 212		ALL VEHICLES	2.787	299	409	1039	1260	1273		3548
		COMMERCIAL		94	156	205	271	228		635
		OUT OF STATE		20	93	181	253	255		711
	FAS 391									
US 212		ALL VEHICLES	.025	351	477	1391	1653	1652		41
		COMMERCIAL		110	181	275	355	296		7
		OUT OF STATE		23	109	243	332	331		8
	BROADUS CITY LIMITS									
US 212		ALL VEHICLES	.568			1413				
		COMMERCIAL								
		OUT OF STATE								
	BROADUS CITY LIMITS									
US 212		ALL VEHICLES	1.290	190	355	762	1020	919		1186
		COMMERCIAL		59	135	123	221	221		285
		OUT OF STATE		13	81	265	302	225		290
	FAS 402									
US 212		ALL VEHICLES	2.096	128	275	525	688	709		1486
		COMMERCIAL		40	105	85	149	154		323
		OUT OF STATE		9	63	183	204	210		440
	FAS 319									

FAP NO 23

MONT. OR U.S. ROUTE	SECTION DESCRIPTION	TYPE OF TRAFFIC	SECTION LENGTH	AVERAGE 24 HOUR TRAFFIC 1941	1951	1961	1965	1966	1967	CURRENT VEHICLE MILES
	FAS 319									
		ALL VEHICLES		106	217	389	510	477		8817
US 212		COMMERCIAL	18.485	33	83	63	121	113		2089
		OUT OF STATE		7	49	151	162	152		2810
	CARTER COUNTY LINE									
		ALL VEHICLES		104	194	375	443	447		3525
US 212		COMMERCIAL	7.886	32	74	80	105	107		844
		OUT OF STATE		68	44	146	141	142		1120
	FAS 277									
		ALL VEHICLES		107	200	387	448	427		11752
US 212		COMMERCIAL	27.522	33	77	82	117	102		2807
		OUT OF STATE		7	45	150	112	120		3303
	FAS 323									
		ALL VEHICLES		142	578	535	661	696		86
US 212		COMMERCIAL	.123	45	204	113	173	171		21
		OUT OF STATE		9	125	208	166	162		20
	FAS 492 NEAR ALZADA									
		ALL VEHICLES		139	567	525	656	637		1750
US 212		COMMERCIAL	2.748	44	200	116	169	156		429
		OUT OF STATE		9	123	205	157	148		407
	MONTANA WYOMING LINE									

FAP NO 24

MONT. OR U.S. ROUTE	SECTION DESCRIPTION	TYPE OF TRAFFIC	SECTION LENGTH	AVERAGE 24 HOUR TRAFFIC 1941	1951	1961	1965	1966	1967	CURRENT VEHICLE MILES
	I-90 NEAR BONNER									
		ALL VEHICLES		263	440	1125	1227	1209		38565
MONT 20		COMMERCIAL	31.898	81	218	383	328	280		8931
		OUT OF STATE		28	16	223	146	164		5231
	FAS 209									
		ALL VEHICLES		50	126	775	809	815		3116
MONT 20		COMMERCIAL	3.823	16	55	134	205	158		604
		OUT OF STATE		6	8	153	165	167		638
	POWELL COUNTY LINE									
		ALL VEHICLES		32	90	634	785	811		7224
MONT 20		COMMERCIAL	8.908	9	39	108	199	157		1399
		OUT OF STATE		3	6	133	160	166		1479
	FAS 272 NEAR OVANDO									
		ALL VEHICLES		32	93	650	785	791		8779
MONT 20		COMMERCIAL	11.098	10	40	111	123	153		1698
		OUT OF STATE		3	6	137	145	131		1454
	FAS 271									
		ALL VEHICLES		26	75	523	660	685		6717
MONT 20		COMMERCIAL	9.806	8	32	95	106	127		1245
		OUT OF STATE		3	5	112	133	131		1285
	LEWIS & CLARK COUNTY LINE									
		ALL VEHICLES		80	123	676	799	793		4791
MONT 20		COMMERCIAL	6.042	25	53	122	129	147		888
		OUT OF STATE		9	6	145	161	132		798
	TOWN OF LINCOLN									
		ALL VEHICLES		27	146	675	979	1038		11905
MONT 20		COMMERCIAL	11.469	9	63	130	139	182		2087
		OUT OF STATE		3	6	145	165	167		1915
	FAS 279									
		ALL VEHICLES			104	481	634	698		12183
MONT 20		COMMERCIAL	17.454		45	89	101	122		2129
		OUT OF STATE			5	101	109	119		2077
	FAS 434									
		ALL VEHICLES			88	408	583	656		5654
MONT 20		COMMERCIAL	8.619		38	75	93	115		991
		OUT OF STATE			4	86	100	112		965
	FAP 9-MONT 287									
		ALL VEHICLES		23	59	460	561	640		4984
MONT 20		COMMERCIAL	7.788	7	26	85	76	112		872
		OUT OF STATE		2	3	97	97	109		849
	CASCADE COUNTY LINE									

FAP NO 24

MONT. OR U.S. ROUTE	SECTION DESCRIPTION	TYPE OF TRAFFIC	SECTION LENGTH	AVERAGE 24 HOUR TRAFFIC 1941	1951	1961	1965	1966	1967	CURRENT VEHICLE MILES
	CASCADE COUNTY LINE									
MONT 20		ALL VEHICLES	10.586	33	64	492	677	740		7834
		COMMERCIAL		10	28	94	91	130		1376
		OUT OF STATE		3	3	103	117	126		1334
	AUGUSTA SPUR MONT 21									
MONT 20		ALL VEHICLES	12.174	203	434	1035	1235	1291		15717
		COMMERCIAL		54	188	199	167	205		2496
		OUT OF STATE		4	21	175	120	140		1704
	FAP 3 US 89 NEAR SIMMS									
	AUGUSTA SPUR									
	FAP 24-MONT 20 SIMMS									
MONT 20		ALL VEHICLES	5.552	143	260	176	254	251		1394
		COMMERCIAL		38	106	42	36	40		222
		OUT OF STATE		3	16	6	6	20		111
	CASCADE COUNTY LINE									
MONT 20		ALL VEHICLES	15.429	158	183	242	215	212		3271
		COMMERCIAL		42	75	58	31	33		509
		OUT OF STATE		3	12	8	5	17		262
	FAP 9-MONT 287 AUGUSTA									

FAP NO 25

MONT. OR U.S. ROUTE	SECTION DESCRIPTION	TYPE OF TRAFFIC	SECTION LENGTH	AVERAGE 24 HOUR TRAFFIC 1941	1951	1961	1965	1966	1967	CURRENT VEHICLE MILES
MONT 13	FAP 15 MONT 20 CIRCLE	ALL VEHICLES	.178			779	673			
		COMMERCIAL								
		OUT OF STATE								
MONT 13	CIRCLE CITY LIMITS	ALL VEHICLES	23.751	154	412	427	474	508		12066
		COMMERCIAL		35	152	85	116	116		2755
		OUT OF STATE		6	76	58	64	49		1164
MONT 13	FAS 254	ALL VEHICLES	10.466	152	407	422	481	488		5107
		COMMERCIAL		35	150	84	118	111		1162
		OUT OF STATE		6	75	57	65	47		492
MONT 13	FAS 201	ALL VEHICLES	12.113	150	464	542	566	547		6626
		COMMERCIAL		35	169	108	139	125		1514
		OUT OF STATE		5	96	73	76	53		642
MONT 13	ROOSEVELT COUNTY LINE	ALL VEHICLES	.412	331	600	859	809	831		342
		COMMERCIAL		76	219	165	198	194		80
		OUT OF STATE		12	124	109	109	80		33
MONT 13	FAP 32 MONT 13	ALL VEHICLES	5.474	331	606	900	883	934		5113
		COMMERCIAL		76	238	173	211	218		1193
		OUT OF STATE		12	114	114	111	90		493
MONT 13	WOLF POINT CITY LIMITS	ALL VEHICLES	.594			4578				
		COMMERCIAL								
		OUT OF STATE								
	FAP 1-US 2									

FAP NO 26

MONT. OR U.S ROUTE	SECTION DESCRIPTION	TYPE OF TRAFFIC	SECTION LENGTH	AVERAGE 24 HOUR TRAFFIC 1941	1951	1961	1965	1966	1967	CURRENT VEHICLE MILES
	FAP20 MONT 16 NEAR SIDNEY									
MONT 23		ALL VEHICLES		166	413	592	610	642		1403
		COMMERCIAL	2.186	62	147	86	84	58		127
		OUT OF STATE		12	48	65	45	65		142
	FAS 261									
MONT 23		ALL VEHICLES		55	136	195	164	140		777
		COMMERCIAL	5.552	20	48	28	23	13		72
		OUT OF STATE		4	16	20	12	14		78
	MONTANA NORTH DAKOTA LINE									

FAP NO 27

MONT. OR U.S. ROUTE	SECTION DESCRIPTION	TYPE OF TRAFFIC	SECTION LENGTH	AVERAGE 24 HOUR TRAFFIC 1941	1951	1961	1965	1966	1967	CURRENT VEHICLE MILES
MONT 7	FAS 323-MORMON ST	ALL VEHICLES	.357			594				
		COMMERCIAL								
		OUT OF STATE								
MONT 7	EKALAKA CITY LIMITS	ALL VEHICLES	3.004	129	228	373	360	349		1048
		COMMERCIAL		39	85	54	50	57		171
		OUT OF STATE		6	21	19	25	19		57
MONT 7	FAS 292	ALL VEHICLES	8.715	80	141	231	256	245		2135
		COMMERCIAL		24	53	36	38	44		383
		OUT OF STATE		3	13	13	20	15		131
MONT 7	FALLON COUNTY LINE	ALL VEHICLES	10.442	93	175	213	243	240		2506
		COMMERCIAL		29	66	34	36	43		449
		OUT OF STATE		4	16	12	19	14		146
MONT 7	FAS 494	ALL VEHICLES	6.612	127	239	290	339	354		2341
		COMMERCIAL		39	90	74	68	70		463
		OUT OF STATE		6	21	22	23	16		106
MONT 7	FAS 322	ALL VEHICLES	5.597	179	366	571	589	649		3632
		COMMERCIAL		55	137	127	128	141		789
		OUT OF STATE		8	34	34	32	24		134
MONT 7	BAKER CITY LIMITS	ALL VEHICLES	.717			2045				
		COMMERCIAL								
		OUT OF STATE								
MONT 7	FAP 2-US 12-MONTANA AVE	ALL VEHICLES	.516			1330				
		COMMERCIAL								
		OUT OF STATE								
MONT 7	BAKER CITY LIMITS	ALL VEHICLES	.516	161	285	660	970	971		501
		COMMERCIAL		50	106	148	226	254		131
		OUT OF STATE		6	27	56	92	93		48
MONT 7	FAS 493	ALL VEHICLES	13.172	98	173	400	517	524		6902
		COMMERCIAL		30	64	90	120	137		1805
		OUT OF STATE		4	17	34	49	50		659
	FAS 336									

FAP NO 27

MONT. OR U.S. ROUTE	SECTION DESCRIPTION	TYPE OF TRAFFIC	SECTION LENGTH	AVERAGE 24 HOUR TRAFFIC 1941	1951	1961	1965	1966	1967	CURRENT VEHICLE MILES
MONT 7	FAS 336	ALL VEHICLES	5.009	59	88	235	304	307		1538
		COMMERCIAL		18	33	53	71	80		401
		OUT OF STATE		2	8	20	29	29		145
MONT 7	WIBAUX COUNTY LINE	ALL VEHICLES	1.001	56	85	224	300	332		332
		COMMERCIAL		17	32	50	70	87		87
		OUT OF STATE		2	8	19	28	32		32
MONT 7	FAS 413	ALL VEHICLES	13.999	52	151	244	337	356		4984
		COMMERCIAL		16	56	55	79	93		1302
		OUT OF STATE		2	14	20	32	34		476
MONT 7	FAS 413	ALL VEHICLES	9.383	139	257	424	493	513		4813
		COMMERCIAL		43	96	93	115	132		1239
		OUT OF STATE		5	24	36	47	48		450
MONT 7	WIBAUX CITY LIMITS	ALL VEHICLES	.974			1118				
		COMMERCIAL								
		OUT OF STATE								
	FAP 15 US 10 SECOND AVE N									

FAP NO 28

MONT. OR U.S. ROUTE	SECTION DESCRIPTION	TYPE OF TRAFFIC	SECTION LENGTH	AVERAGE 24 HOUR TRAFFIC 1941	1951	1961	1965	1966	1967	CURRENT VEHICLE MILES
US 212	COOKE CITY HIGHWAY	ALL VEHICLES	8.367	368	272	421	485	475		3974
		COMMERCIAL		83	56	12	18	16		134
		OUT OF STATE		91	81	135	123	133		1113
US 212	FAS 477	ALL VEHICLES	.334	642	474	733	689	630		210
		COMMERCIAL		144	98	21	25	21		7
		OUT OF STATE		159	141	210	175	176		59
US 212	FAS 308	ALL VEHICLES	.030	1054	750	1225	1333	1236		37
		COMMERCIAL		255	177	36	49	41		1
		OUT OF STATE		180	166	260	339	345		10
US 212	RED LODGE CITY LIMITS	ALL VEHICLES	1.450			2465				
		COMMERCIAL								
		OUT OF STATE								
US 212	FAS 307-THIRD ST	ALL VEHICLES	.126			1081				
		COMMERCIAL								
		OUT OF STATE								
US 212	RED LODGE CITY LIMITS	ALL VEHICLES	25.080	627	655	833	915	926		23224
		COMMERCIAL		268	154	107	52	56		1404
		OUT OF STATE		102	145	165	170	194		4866
US 212	JOLIET CITY LIMITS	ALL VEHICLES	1.040			1132				
		COMMERCIAL								
		OUT OF STATE								
US 212	JOLIET CITY LIMITS	ALL VEHICLES	5.370	591	746	1012	1295	1336		7174
		COMMERCIAL		253	176	130	117	148		795
		OUT OF STATE		96	165	210	190	200		1074
	FAP 4 US 310 ROCKVALE									

FAP NO 29

MONT. OR U.S. ROUTE	SECTION DESCRIPTION	TYPE OF TRAFFIC	SECTION LENGTH	AVERAGE 24 HOUR TRAFFIC 1941	1951	1961	1965	1966	1967	CURRENT VEHICLE MILES
MONT 287	FAP 13-MONT 287 MAIN ST	ALL VEHICLES COMMERCIAL OUT OF STATE	.225			554				
MONT 287	ENNIS CITY LIMITS	ALL VEHICLES COMMERCIAL OUT OF STATE	13.015	94 29 4	328 91 95	480 38 90	670 36 110	646 40 106		8408 521 1380
MONT 287	VIRGINIA CITY LIMITS	ALL VEHICLES COMMERCIAL OUT OF STATE	1.553			396				
MONT 287	VIRGINIA CITY LIMITS	ALL VEHICLES COMMERCIAL OUT OF STATE	8.432	231 71 9	288 80 84	376 30 80	482 26 79	496 31 80		4182 261 675
MONT 287	FAS 357	ALL VEHICLES COMMERCIAL OUT OF STATE	9.868	233 72 9	415 115 120	513 41 95	544 29 89	534 33 87		5270 326 859
MONT 287	SHERIDAN CITY LIMITS	ALL VEHICLES COMMERCIAL OUT OF STATE	1.104			1001				
MONT 287	SHERIDAN CITY LIMITS	ALL VEHICLES COMMERCIAL OUT OF STATE	8.029	368 113 15	547 151 159	690 55 140	774 41 127	788 49 120		6327 393 963
MONT 287	TWIN BRIDGES CITY LIMITS	ALL VEHICLES COMMERCIAL OUT OF STATE	.610			1297				
MONT 41	FAP 49-MONT 41 FOURTH AVE	ALL VEHICLES COMMERCIAL OUT OF STATE	.406			1366				
MONT 41	TWIN BRIDGES CITY LIMITS	ALL VEHICLES COMMERCIAL OUT OF STATE	9.884	231 71 9	441 129 68	712 56 146	808 73 211	760 77 190		7512 761 1878
	FAS 422									

FAP NO 29

MONT. OR U.S. ROUTE	SECTION DESCRIPTION	TYPE OF TRAFFIC	SECTION LENGTH	AVERAGE 24 HOUR TRAFFIC 1941	1951	1961	1965	1966	1967	CURRENT VEHICLE MILES
	FAS 422									
		ALL VEHICLES		202	386	622	629	647		2695
MONT 41		COMMERCIAL	4.166	62	113	49	57	65		271
		OUT OF STATE		8	59	128	182	180		750
	FAS 401									
		ALL VEHICLES		208	361	317	246	274		300
MONT 41		COMMERCIAL	1.094	64	105	25	22	28		31
		OUT OF STATE		9	56	65	71	68		74
	SILVER BOW COUNTY LINE									
		ALL VEHICLES		218	373	317	245	274		408
MONT 41		COMMERCIAL	1.488	67	109	25	22	28		42
		OUT OF STATE		9	57	65	71	68		101
	JEFFERSON COUNTY LINE									
		ALL VEHICLES		231	396	343	260	292		1710
MONT 41		COMMERCIAL	5.855	71	115	27	23	29		170
		OUT OF STATE		10	61	70	75	70		410
	I-90									

FAP NO 30

MONT. OR U.S. ROUTE	SECTION DESCRIPTION	TYPE OF TRAFFIC	SECTION LENGTH	AVERAGE 24 HOUR TRAFFIC 1941	1951	1961	1965	1966	1967	CURRENT VEHICLE MILES
	FAP 22 MONT 16 PLENTYWOOD									
MONT 5		ALL VEHICLES		132	345	362	321	360		4827
		COMMERCIAL	13.408	26	99	38	57	63		845
		OUT OF STATE		9	48	54	41	44		590
	FAS 349									
MONT 5		ALL VEHICLES		77	202	212	371	364		2628
		COMMERCIAL	7.221	15	58	22	66	64		462
		OUT OF STATE		5	28	31	48	44		318
	FAS 516									
MONT 5		ALL VEHICLES		140	366	384	480	439		1210
		COMMERCIAL	2.757	28	105	41	85	77		212
		OUT OF STATE		10	51	57	62	53		146
	WESTBY CITY LIMITS									
MONT 5		ALL VEHICLES								
		COMMERCIAL	.817							
		OUT OF STATE								
	MONTANA-NORTH DAKOTA LINE									

FAP NO 32

MONT. OR U.S. ROUTE	SECTION DESCRIPTION	TYPE OF TRAFFIC	SECTION LENGTH	AVERAGE 24 HOUR TRAFFIC 1941	1951	1961	1965	1966	1967	CURRENT VEHICLE MILES
MONT 13	FAP 25-MONT 13W	ALL VEHICLES	3.757	56	87	200	249	246		924
		COMMERCIAL		25	26	38	51	63		237
		OUT OF STATE		4	25	14	16	15		56
MONT 13	FAP 1-US 2	ALL VEHICLES	31.458	128	215	277	293	309		9721
		COMMERCIAL		51	72	54	59	80		2517
		OUT OF STATE		8	41	21	19	19		598
MONT 13	DANIELS COUNTY LINE	ALL VEHICLES	15.563	240	304	330	365	381		5930
		COMMERCIAL		95	102	64	74	98		1525
		OUT OF STATE		14	58	25	23	24		374
MONT 13	SCOBEY CITY LIMITS	ALL VEHICLES	.530			1939				
		COMMERCIAL								
		OUT OF STATE								
MONT 13	FAP 22-FIRST ST	ALL VEHICLES	.203			2011				
		COMMERCIAL								
		OUT OF STATE								
MONT 13	FAS 248	ALL VEHICLES	.216			298				
		COMMERCIAL								
		OUT OF STATE								
MONT 13	SCOBEY CITY LIMITS	ALL VEHICLES	14.075			126	129	139		1956
		COMMERCIAL				24	26	36		507
		OUT OF STATE				9	8	9		127
	MONTANA-CANADA LINE									

FAP NO 33

MONT. OR U.S. ROUTE	SECTION DESCRIPTION	TYPE OF TRAFFIC	SECTION LENGTH	AVERAGE 24 HOUR TRAFFIC 1941	1951	1961	1965	1966	1967	CURRENT VEHICLE MILES
MONT 37	FAP 1-US 2 NINTH ST	ALL VEHICLES COMMERCIAL OUT OF STATE	.658			2375	3422			
MONT 37	CITY LIMITS OF LIBBY	ALL VEHICLES COMMERCIAL OUT OF STATE	.300	502 147 20	594 234 67	1418 186 70	2064 233 118	2124 249 108		637 75 32
MONT 37	FAS 506	ALL VEHICLES COMMERCIAL OUT OF STATE	53.860	73 21 3	86 34 10	205 31 18	252 20 18	305 34 19		16427 1831 1023
MONT 37	FAS 508	ALL VEHICLES COMMERCIAL OUT OF STATE	1.054	75 22 3	89 35 10	211 32 19	340 68 12	370 65 20		390 69 21
MONT 37	TOWN OF REXFORD	ALL VEHICLES COMMERCIAL OUT OF STATE	8.340	124 37 4	191 76 20	484 91 28	486 98 17	575 102 32		4796 851 267
	FAP 5-US 93 NEAR EUREKA									

FAP NO 35

MONT. OR U.S. ROUTE	SECTION DESCRIPTION	TYPE OF TRAFFIC	SECTION LENGTH	AVERAGE 24 HOUR TRAFFIC 1941	1951	1961	1965	1966	1967	CURRENT VEHICLE MILES
	FAP 7-US 93 GRANTSDALE									
MONT 38		ALL VEHICLES	.662	423	533	635	786	746		494
		COMMERCIAL		132	215	53	66	93		62
		OUT OF STATE		8	23	25	30	19		13
	FAS 501									
MONT 38		ALL VEHICLES	1.945	189	238	284	329	312		607
		COMMERCIAL		59	96	24	28	39		76
		OUT OF STATE		3	10	11	13	8		16
	FAS 388									
MONT 38		ALL VEHICLES	5.778	51	65	77	91	95		549
		COMMERCIAL		16	26	6	8	12		69
		OUT OF STATE		1	3	3	3	2		12
	BITTERROOT NTL FOREST									
MONT 38		ALL VEHICLES	17.984	33	34	58	66	69		1241
		COMMERCIAL		10	14	5	6	9		162
		OUT OF STATE		2	2	2	3	2		36
	GRANITE CO LINE									
MONT 38		ALL VEHICLES	27.971	42	65	99	88	85		2378
		COMMERCIAL		12	27	19	7	11		308
		OUT OF STATE		2	5	8	3	2		56
	FAP 19-US 10A									

FAP NO 36

MONT. OR U.S. ROUTE	SECTION DESCRIPTION	TYPE OF TRAFFIC	SECTION LENGTH	AVERAGE 24 HOUR TRAFFIC 1941	1951	1961	1965	1966	1967	CURRENT VEHICLE MILES
	FAP 6-US 10A NEAR PLAINS									
MONT 28		ALL VEHICLES	16.348	115	382	367	416	428		6997
		COMMERCIAL		25	154	92	54	49		801
		OUT OF STATE		10	63	50	58	54		883
	FAS 382									
MONT 28		ALL VEHICLES	2.633	250	483	545	507	515		1356
		COMMERCIAL		55	195	137	43	59		155
		OUT OF STATE		21	80	75	119	110		290
	HOT SPRINGS SPUR									
MONT 28		ALL VEHICLES	12.159	170	347	323	420	397		4827
		COMMERCIAL		37	112	35	66	46		559
		OUT OF STATE		15	77	70	78	70		851
	LAKE CO LINE									
MONT 28		ALL VEHICLES	.511	117	239	254	309	316		161
		COMMERCIAL		26	77	28	49	71		36
		OUT OF STATE		10	53	55	57	50		26
	FLATHEAD CO LINE									
MONT 28		ALL VEHICLES	8.544	132	230	256	325	351		2999
		COMMERCIAL		33	74	28	51	79		675
		OUT OF STATE		13	51	56	60	65		555
	LAKE CO LINE									
MONT 28		ALL VEHICLES	6.524	153	237	282	363	394		2570
		COMMERCIAL		33	76	31	57	89		581
		OUT OF STATE		13	53	62	68	70		457
	FAP 5-US 93 NEAR ELMO									
	HOT SPRS SPUR									
	FAP 5 NEAR HOT SPRINGS									
MONT 28		ALL VEHICLES	1.744	307	650	750	771	628		1095
		COMMERCIAL		66	235	82	65	53		92
		OUT OF STATE		27	107	164	130	120		209
	HOT SPRINGS CITY LIMITS									
MONT 28		ALL VEHICLES	.247			900				
		COMMERCIAL								
		OUT OF STATE								
	SPRING STREET									

FAP NO 37

MONT. OR U.S. ROUTE	SECTION DESCRIPTION	TYPE OF TRAFFIC	SECTION LENGTH	AVERAGE 24 HOUR TRAFFIC 1941	1951	1961	1965	1966	1967	CURRENT VEHICLE MILES
	I-90 FAP 37 INTERCHANGE									
US 212		ALL VEHICLES		90	169	736	982	980		267
		COMMERCIAL	.272	54	47	95	186	200		54
		OUT OF STATE		4	50	158	236	230		63
	FAS 342									
US 212		ALL VEHICLES		60	112	488	638	635		15678
		COMMERCIAL	24.689	36	31	63	121	130		3210
		OUT OF STATE		3	33	104	153	140		3456
	TOWN OF BUSBY									
US 212		ALL VEHICLES		87	150	462	622	665		8981
		COMMERCIAL	13.506	34	42	60	118	136		1837
		OUT OF STATE		4	25	99	149	150		2026
	ROSEBUD COUNTY LINE									
US 212		ALL VEHICLES		73	183	496	654	692		2326
		COMMERCIAL	3.361	29	51	64	124	141		474
		OUT OF STATE		3	30	106	157	160		538
	TOWN OF LAME DEER									
US 212		ALL VEHICLES		72	118	405	579	603		12229
		COMMERCIAL	20.280	28	28	73	109	123		2494
		OUT OF STATE		4	19	87	139	140		2839
	TOWN OF ASHLAND									
US 212		ALL VEHICLES		110	130	411	521	533		1048
		COMMERCIAL	1.967	43	31	71	92	119		234
		OUT OF STATE		5	21	82	120	123		242
	POWDER RIVER COUNTY LINE									
US 212		ALL VEHICLES		59	105	321	521	511		974
		COMMERCIAL	1.906	23	24	55	92	114		217
		OUT OF STATE		2	17	64	120	130		248
	FAS 484									
US 212		ALL VEHICLES		56	100	306	488	485		18057
		COMMERCIAL	37.231	22	23	53	126	109		4058
		OUT OF STATE		2	16	61	123	135		5026
	FAP23 US 312 NEAR BROADUS									

FAP NO 38

MONT. OR U.S. ROUTE	SECTION DESCRIPTION	TYPE OF TRAFFIC	SECTION LENGTH	AVERAGE 24 HOUR TRAFFIC 1941	1951	1961	1965	1966	1967	CURRENT VEHICLE MILES
MONT 40	FAP 5-US 93	ALL VEHICLES	4.514	339	1131	1173	1486	1593		7191
		COMMERCIAL		134	291	144	165	170		767
		OUT OF STATE		13	62	97	114	139		627
MONT 40	FAS 206	ALL VEHICLES	1.911	389	1424	2343	3422	2943		5624
		COMMERCIAL		154	367	288	380	315		602
		OUT OF STATE		15	78	194	263	256		489
MONT 40	COLUMBIA FALLS CITY LIMIT	ALL VEHICLES	.842				3929			
		COMMERCIAL								
		OUT OF STATE								
MONT 40	FAS 486 NUCLEUS AVE	ALL VEHICLES	.140				2710			
		COMMERCIAL								
		OUT OF STATE								
MONT 40	COLUMBIA FALLS CITY LIMIT	ALL VEHICLES	1.607	300	1590	1696	2303	2256		3625
		COMMERCIAL		118	366	239	272	271		435
		OUT OF STATE		12	143	145	170	165		265
	FAP 1-US 2									

FAP NO 40

MONT. OR U.S. ROUTE	SECTION DESCRIPTION	TYPE OF TRAFFIC	SECTION LENGTH	AVERAGE 24 HOUR TRAFFIC 1941	1951	1961	1965	1966	1967	CURRENT VEHICLE MILES
US 87	FAP 10-CENTRAL AVE WEST	ALL VEHICLES COMMERCIAL OUT OF STATE	.672			5070	7912			
US 87	GT FALLS CITY LIMITS	ALL VEHICLES COMMERCIAL OUT OF STATE	.713	800 224 29	1307 352 161	5334 578 540	6874 742 694	8318 898 840		5931 640 599
US 87	GT FALLS CITY LIMITS	ALL VEHICLES COMMERCIAL OUT OF STATE	.634							
	FAP 10-US 87									

FAP NO 41

MONT. OR U.S. ROUTE	SECTION DESCRIPTION	TYPE OF TRAFFIC	SECTION LENGTH	AVERAGE 24 HOUR TRAFFIC 1941	1951	1961	1965	1966	1967	CURRENT VEHICLE MILES
US 87	FAP 11-US 89	ALL VEHICLES	1.180	683	1944	6740	7839	7990		9428
		COMMERCIAL		154	360	876	1019	1039		1226
		OUT OF STATE		62	233	674	792	807		952
US 87	GREAT FALLS CITY LIMITS	ALL VEHICLES	2.077			15324				
		COMMERCIAL								
		OUT OF STATE								
US 87	FAS 459-13TH ST	ALL VEHICLES	.830			19319				
		COMMERCIAL								
		OUT OF STATE								
US 87	SUN RIVER SPUR	ALL VEHICLES	.628			2798				
		COMMERCIAL								
		OUT OF STATE								
US 87	FAS 226	ALL VEHICLES	1.984			1870				
		COMMERCIAL								
		OUT OF STATE								
	FAP 10-PARK DRIVE									

FAP NO 42

MONT. OR U.S. ROUTE	SECTION DESCRIPTION	TYPE OF TRAFFIC	SECTION LENGTH	AVERAGE 24 HOUR TRAFFIC 1941	1951	1961	1965	1966	1967	CURRENT VEHICLE MILES
	FAP 15 MONT 20 VAN NORMAN									
MONT 24		ALL VEHICLES				25	111	120		239
		COMMERCIAL	1.988			6	17	15		30
		OUT OF STATE				3	8	7		14
	MCCONE COUNTY LINE									
MONT 24		ALL VEHICLES					91	115		6240
		COMMERCIAL	54.264				14	18		977
		OUT OF STATE					6	8		434
	VALLEY COUNTY LINE									
MONT 24		ALL VEHICLES		586	540	633	447	441		7480
		COMMERCIAL	16.961	135	140	57	72	71		1204
		OUT OF STATE		22	146	323	160	158		2680
	FAS 247									
MONT 24		ALL VEHICLES		1154	1064	1246	1284	1172		2648
		COMMERCIAL	2.259	265	276	98	205	188		425
		OUT OF STATE		44	288	360	461	421		951
	GLASGOW CITY LIMITS									
MONT 24		ALL VEHICLES				3560				
		COMMERCIAL	.521							
		OUT OF STATE								
	FAS 246-SIXTH ST									
MONT 24		ALL VEHICLES				9060				
		COMMERCIAL	.126							
		OUT OF STATE								
	FAP 1-US 2 FIRST AVE N									

FAP NO 43

MONT. OR U.S. ROUTE	SECTION DESCRIPTION	TYPE OF TRAFFIC	SECTION LENGTH	AVERAGE 24 HOUR TRAFFIC 1941	1951	1961	1965	1966	1967	CURRENT VEHICLE MILES
US 191	FAP 15-US 87-MAIN ST	ALL VEHICLES	.303			3566				
		COMMERCIAL								
		OUT OF STATE								
US 191	LEWISTOWN SPUR SIXTH ST	ALL VEHICLES	.211			1558				
		COMMERCIAL								
		OUT OF STATE								
US 191	LEWISTOWN CITY LIMITS	ALL VEHICLES	2.248	512	791	1536	1769	1769		3977
		COMMERCIAL		132	310	246	198	175		393
		OUT OF STATE		8	33	57	71	100		225
US 191	FAS 505	ALL VEHICLES	6.628	418	647	1256	1214	1184		7848
		COMMERCIAL		108	254	201	136	117		775
		OUT OF STATE		7	27	46	49	92		610
US 191	FAS 235 NEAR BROOKS	ALL VEHICLES	5.429	192	370	656	795	791		4294
		COMMERCIAL		55	148	98	92	78		423
		OUT OF STATE		4	18	33	41	79		429
US 191	FAS 236	ALL VEHICLES	20.425	66	124	251	300	296		6046
		COMMERCIAL		19	50	38	35	29		592
		OUT OF STATE		1	6	13	16	30		613
US 191	TOWN OF ROY	ALL VEHICLES	7.563	59	82	256	304	287		2171
		COMMERCIAL		17	33	38	35	28		212
		OUT OF STATE		1	4	13	16	29		219
	FAP 16-MONT 19E									

FAP NO 45

MONT. OR U.S. ROUTE	SECTION DESCRIPTION	TYPE OF TRAFFIC	SECTION LENGTH	AVERAGE 24 HOUR TRAFFIC 1941	1951	1961	1965	1966	1967	CURRENT VEHICLE MILES
	I-90 FIRST AVE									
US 191		ALL VEHICLES COMMERCIAL OUT OF STATE	.516			995	816			
	BIG TIMBER CITY LIMITS									
US 191		ALL VEHICLES COMMERCIAL OUT OF STATE	2.315	207 61 10	469 184 20	600 86 46	718 85 55	720 77 72		1667 178 167
	FAS 479									
US 191		ALL VEHICLES COMMERCIAL OUT OF STATE	16.135	112 33 5	253 99 11	323 50 28	305 35 26	310 33 31		5002 532 500
	FAS 479									
US 191		ALL VEHICLES COMMERCIAL OUT OF STATE	1.032	90 27 4	204 80 9	261 40 23	285 33 25	272 29 27		281 30 28
	FAS 371 NEAR MELVILLE									
US 191		ALL VEHICLES COMMERCIAL OUT OF STATE	8.249	103 23 3	185 45 11	207 32 18	244 23 15	224 23 14		1848 190 115
	WHEATLAND COUNTY LINE									
US 191		ALL VEHICLES COMMERCIAL OUT OF STATE	15.613	131 29 4	213 52 12	300 26 29	305 28 19	317 33 20		4949 515 312
	HARLOWTON CITY LIMITS									
US 191		ALL VEHICLES COMMERCIAL OUT OF STATE	.060			619				
	FAP 14-US 12 BEGIN COINC									
US 191		ALL VEHICLES COMMERCIAL OUT OF STATE	.889			2557				
	HARLOWTON CITY LIMITS									
US 191		ALL VEHICLES COMMERCIAL OUT OF STATE	.502	376 87 15	850 287 104	1196 194 199	1275 275 210	1334 229 271		670 115 136
	FAP 14-US 12 END COINC									
US 191		ALL VEHICLES COMMERCIAL OUT OF STATE	17.514	120 27 3	349 97 51	574 115 64	601 130 99	609 101 90		10666 1769 1576
	JUDITH GAP CITY LIMITS									

FAP NO 45

MONT. OR U.S. ROUTE	SECTION DESCRIPTION	TYPE OF TRAFFIC	SECTION LENGTH	AVERAGE 24 HOUR TRAFFIC 1941	1951	1961	1965	1966	1967	CURRENT VEHICLE MILES
US 191	JUDITH GAP CITY LIMITS FAS 428 FOURTH AVE	ALL VEHICLES COMMERCIAL OUT OF STATE	.282			922				
US 191	FAS 428 FOURTH AVE JUDITH GAP CITY LIMITS	ALL VEHICLES COMMERCIAL OUT OF STATE	.343			786				
US 191	JUDITH GAP CITY LIMITS FERGUS COUNTY LINE	ALL VEHICLES COMMERCIAL OUT OF STATE	.733	97 21 2	262 73 38	641 129 72	606 131 69	737 130 111		540 95 81
US 191	FERGUS COUNTY LINE JUDITH BASIN COUNTY LINE	ALL VEHICLES COMMERCIAL OUT OF STATE	3.002	99 22 2	268 74 39	625 126 75	584 126 67	688 122 104		2065 366 312
US 191	JUDITH BASIN COUNTY LINE FERGUS COUNTY LINE	ALL VEHICLES COMMERCIAL OUT OF STATE	.678	99 22 2	268 74 39	625 126 75	602 130 69	640 113 97		434 77 66
US 191	FERGUS COUNTY LINE JUDITH BASIN COUNTY LINE	ALL VEHICLES COMMERCIAL OUT OF STATE	1.926	99 22 2	268 74 39	623 126 75	620 134 71	680 120 103		1310 231 198
US 191	JUDITH BASIN COUNTY LINE FERGUS COUNTY LINE	ALL VEHICLES COMMERCIAL OUT OF STATE	.581	97 21 2	341 95 50	622 126 75	660 143 75	722 128 109		419 74 63
US 191	FERGUS COUNTY LINE JUDITH BASIN COUNTY LINE	ALL VEHICLES COMMERCIAL OUT OF STATE	8.038	130 29 3	392 109 57	636 128 76	683 148 78	755 134 114		6069 1077 916
US 191	JUDITH BASIN COUNTY LINE FERGUS COUNTY LINE	ALL VEHICLES COMMERCIAL OUT OF STATE	2.897	138 31 3	445 123 65	696 141 84	710 153 81	705 125 106		2042 362 307
US 191	FERGUS COUNTY LINE FAP 15-US 87-NEAR MOORE	ALL VEHICLES COMMERCIAL OUT OF STATE	3.233	120 27 3	474 131 69	793 160 95	772 167 88	742 131 112		2399 424 362

FAP NO 46

MONT. OR U.S. ROUTE	SECTION DESCRIPTION	TYPE OF TRAFFIC	SECTION LENGTH	AVERAGE 24 HOUR TRAFFIC 1941	1951	1961	1965	1966	1967	CURRENT VEHICLE MILES
	FAP 7-US 93									
MONT 43		ALL VEHICLES	.086	10	16	30	92	94		8
		COMMERCIAL		4	6	5	21	21		2
		OUT OF STATE		1	1	1	6	6		1
	MONTANA-IDAHO LINE									
MONT 43		ALL VEHICLES	1.022			30	92	94		96
		IN IDAHO				5	21	21		21
		OUT OF STATE				1	6	6		6
	MONTANA-IDAHO LINE									
MONT 43		ALL VEHICLES	25.238	38	40	74	135	136		3432
		COMMERCIAL		14	15	13	31	31		782
		OUT OF STATE		3	3	3	8	8		202
	FAS 278 NEAR WISDOM									
MONT 43		ALL VEHICLES	15.506	62	84	150	202	194		3008
		COMMERCIAL		23	32	26	32	31		481
		OUT OF STATE		5	6	6	16	15		233
	DEER LODGE COUNTY LINE									
MONT 43		ALL VEHICLES	9.355	57	104	146	153	178		1665
		COMMERCIAL		21	40	25	24	24		225
		OUT OF STATE		5	8	6	12	11		103
	BEAVERHEAD COUNTY LINE									
MONT 43		ALL VEHICLES	.089	64	118	166	153	180		16
		COMMERCIAL		24	45	29	24	24		2
		OUT OF STATE		5	9	7	12	11		1
	DEER LODGE COUNTY LINE									
MONT 43		ALL VEHICLES	3.076	70	128	181	184	188		578
		COMMERCIAL		26	49	31	29	25		77
		OUT OF STATE		6	9	8	14	12		37
	FAS 274									
MONT 43		ALL VEHICLES	2.500	59	110	178	181	184		460
		COMMERCIAL		22	42	31	23	25		63
		OUT OF STATE		5	8	7	16	12		30
	SILVER BOW COUNTY LINE									
MONT 43		ALL VEHICLES	1.056	59	110	190	205	203		214
		COMMERCIAL		22	42	33	26	27		29
		OUT OF STATE		5	8	8	18	13		14
	BEAVERHEAD COUNTY LINE									
MONT 43		ALL VEHICLES	15.690	81	157	258	264	273		4283
		COMMERCIAL		30	59	45	34	37		581
		OUT OF STATE		6	11	11	24	17		267
	SILVER BOW COUNTY LINE									

FAP NO 46

MONT. OR U.S. ROUTE	SECTION DESCRIPTION	TYPE OF TRAFFIC	SECTION LENGTH	AVERAGE 24 HOUR TRAFFIC 1941	1951	1961	1965	1966	1967	CURRENT VEHICLE MILES
MONT 43	SILVER BOW COUNTY LINE	ALL VEHICLES	3.341	210	272	300	304	329		1099
		COMMERCIAL		78	103	52	39	44		147
		OUT OF STATE		17	19	13	27	21		70
	I-15 NEAR DIVIDE									

FAP NO 47

MONT. OR U.S. ROUTE	SECTION DESCRIPTION	TYPE OF TRAFFIC	SECTION LENGTH	AVERAGE 24 HOUR TRAFFIC 1941	1951	1961	1965	1966	1967	CURRENT VEHICLE MILES
	FAP 19 10A NEAR ANACONDA									
		ALL VEHICLES		624	954	1441	1428	1473		311
MONT 48		COMMERCIAL	.211	89	194	157	133	91		19
		OUT OF STATE		15	61	72	39	40		8
	FAS 273									
		ALL VEHICLES		500	788	1094	1025	1120		6459
MONT 48		COMMERCIAL	5.767	72	160	119	95	72		415
		OUT OF STATE		15	50	55	28	29		167
	I-90 WARM SPRINGS									

FAP NO 48

MONT. OR U.S. ROUTE	SECTION DESCRIPTION	TYPE OF TRAFFIC	SECTION LENGTH	AVERAGE 24 HOUR TRAFFIC 1941	1951	1961	1965	1966	1967	CURRENT VEHICLE MILES
MONT 47	I-90 THIRD ST	ALL VEHICLES	.664			1487				
		COMMERCIAL								
		OUT OF STATE								
MONT 47	HARDIN CITY LIMITS	ALL VEHICLES	22.036	189	246	379	400	396		8726
		COMMERCIAL		52	99	73	53	51		1124
		OUT OF STATE		10	14	30	40	45		992
MONT 47	YELLOWSTONE COUNTY LINE	ALL VEHICLES	6.921	86	108	128	175	174		1204
		COMMERCIAL		24	37	21	23	22		152
		OUT OF STATE		5	13	24	17	18		125
	I-94 NEAR CUSTER									

FAP NO 49

MONT. OR U.S. ROUTE	SECTION DESCRIPTION	TYPE OF TRAFFIC	SECTION LENGTH	AVERAGE 24 HOUR TRAFFIC 1941	1951	1961	1965	1966	1967	CURRENT VEHICLE MILES
	I-15 NEAR DILLON									
MONT 41		ALL VEHICLES		137	296	618	851	843		11525
		COMMERCIAL	13.671	54	89	119	118	119		1627
		OUT OF STATE		10	40	66	83	90		1230
	MADISON COUNTY LINE									
MONT 41		ALL VEHICLES		105	233	515	622	651		8561
		COMMERCIAL	13.150	42	70	99	86	92		1210
		OUT OF STATE		8	32	55	61	70		921
	TWIN BRIDGES CITY LIMITS									
MONT 41		ALL VEHICLES				834	855			
		COMMERCIAL	.739							
		OUT OF STATE								
	FAP 29 MONT 287-MAIN ST									

FAP NO 50

MONT. OR U.S. ROUTE	SECTION DESCRIPTION	TYPE OF TRAFFIC	SECTION LENGTH	AVERAGE 24 HOUR TRAFFIC 1941	1951	1961	1965	1966	1967	CURRENT VEHICLE MILES
US 191	FAP12 US191 W YELLOWSTONE	ALL VEHICLES	.188							
		COMMERCIAL								
		OUT OF STATE						1447		272
US 191	W YELLOWSTONE CITY LIMITS	ALL VEHICLES	8.064	267	465	900	1131	1246		10282
		COMMERCIAL		67	61	130	198	179		1477
		OUT OF STATE		91	294	524	454	470		3878
US 191	FAS 499 TO QUAKE LAKE	ALL VEHICLES	2.668	154	256	412	608	617		1646
		COMMERCIAL		37	40	73	117	104		277
		OUT OF STATE		51	153	210	240	233		622
US 191	YELLOWSTONE PARK BOUNDARY	ALL VEHICLES	20.271	135	247	454	527	591		11980
		COMMERCIAL		32	39	80	102	100		2027
		OUT OF STATE		50	148	232	208	205		4156
US 191	YELLOWSTONE PARK BOUNDARY	ALL VEHICLES	24.627	140	271	512	580	669		16475
		COMMERCIAL		34	43	55	112	113		2783
		OUT OF STATE		50	162	261	229	232		5713
US 191	KARST KAMP	ALL VEHICLES	19.967	177	368	650	767	812		16213
		COMMERCIAL		43	109	114	148	137		2735
		OUT OF STATE		55	160	233	303	282		5631
US 191	FAS 345	ALL VEHICLES	6.143	671	707	1137	1432	1493		9171
		COMMERCIAL		161	209	168	198	181		1112
		OUT OF STATE		69	159	245	186	202		1241
US 191	FAS 289 AND 291	ALL VEHICLES	3.938	926	1050	2064	2284	2469		9723
		COMMERCIAL		222	312	254	258	249		981
		OUT OF STATE		94	198	350	279	284		1118
US 191	FAS 345	ALL VEHICLES	1.954	1025	1163	2285	3480	3323		6493
		COMMERCIAL		246	345	281	393	336		657
		OUT OF STATE		104	220	390	425	430		840
US 191	BOZEMAN CITY LIMITS	ALL VEHICLES	.288					4040		1164
		COMMERCIAL								
		OUT OF STATE								
	FAS 458									

FAP NO 50

MONT. OR U.S. ROUTE	SECTION DESCRIPTION	TYPE OF TRAFFIC	SECTION LENGTH	AVERAGE 24 HOUR TRAFFIC						CURRENT VEHICLE MILES
				1941	1951	1961	1965	1966	1967	
US 191	FAS 458	ALL VEHICLES COMMERCIAL OUT OF STATE	.777			4940				
	I-90 SEVENTH AVE									

FAP NO 51

MONT. OR U.S. ROUTE	SECTION DESCRIPTION	TYPE OF TRAFFIC	SECTION LENGTH	AVERAGE 24 HOUR TRAFFIC 1941	1951	1961	1965	1966	1967	CURRENT VEHICLE MILES
MONT 20	FAP 15-MO 20S NEAR CIRCLE	ALL VEHICLES	8.325			128	208	209		1740
		COMMERCIAL				19	26	34		283
		OUT OF STATE				11	16	11		92
MONT 20	DAWSON COUNTY LINE	ALL VEHICLES	18.900			93	141	145		2741
		COMMERCIAL				14	18	24		454
		OUT OF STATE				8	11	8		151
MONT 20	RICHEY CITY LIMITS	ALL VEHICLES	.315							
		COMMERCIAL								
		OUT OF STATE								
MONT 20	RICHEY CITY LIMITS	ALL VEHICLES	.248			157	144	169		42
		COMMERCIAL				24	20	24		6
		OUT OF STATE				16	18	16		4
MONT 20	FAS 254 AND 468	ALL VEHICLES	4.791			196	206	213		1020
		COMMERCIAL				28	24	30		144
		OUT OF STATE				17	13	20		96
MONT 20	RICHLAND COUNTY LINE	ALL VEHICLES	38.459			226	245	262		10076
		COMMERCIAL				30	29	33		1269
		OUT OF STATE				13	15	18		692
	FAP20 MONT 16 NEAR SIDNEY									

FAP NO 52

MONT. OR U.S. ROUTE	SECTION DESCRIPTION	TYPE OF TRAFFIC	SECTION LENGTH	AVERAGE 24 HOUR TRAFFIC 1941	1951	1961	1965	1966	1967	CURRENT VEHICLE MILES
	FAP 5-US 93 NEAR POLSON									
MONT 35		ALL VEHICLES	28.244		484	762	1029	1077		30419
		COMMERCIAL			154	99	133	167		4717
		OUT OF STATE			33	76	117	120		3389
	FLATHEAD COUNTY LINE									
MONT 35		ALL VEHICLES	2.426		519	925	1325	1276		3096
		COMMERCIAL			165	120	171	198		480
		OUT OF STATE			35	93	151	155		376
	FAS 209 NEAR BIG FORK									
MONT 35		ALL VEHICLES	2.900		518	1084	1540	1523		4417
		COMMERCIAL			165	141	199	196		568
		OUT OF STATE			35	108	176	174		505
	FAS 326									
MONT 35		ALL VEHICLES	.344		521	1090	2050	2023		696
		COMMERCIAL			166	180	264	261		90
		OUT OF STATE			35	110	234	231		79
	FAS 208									
MONT 35		ALL VEHICLES	11.587		615	733	1009	975		11297
		COMMERCIAL			196	121	127	123		1425
		OUT OF STATE			41	90	67	70		811
	FAP 1 US 2 E OF KALISPELL									

FAP NO 53

MONT. OR U.S. ROUTE	SECTION DESCRIPTION	TYPE OF TRAFFIC	SECTION LENGTH	AVERAGE 24 HOUR TRAFFIC 1941	1951	1961	1965	1966	1967	CURRENT VEHICLE MILES
	FAI 90									
MONT 3		ALL VEHICLES COMMERCIAL OUT OF STATE	.296					2753 302 330		815 89 98
	BILLINGS CITY LIMITS									
MONT 3		ALL VEHICLES COMMERCIAL OUT OF STATE	.718				2530			
	JCT FAP 2									
MONT 3		ALL VEHICLES COMMERCIAL OUT OF STATE	.356					7814		2782
	JCT FAS 535									
MONT 3		ALL VEHICLES COMMERCIAL OUT OF STATE	.924					9187		8489
	JCT FAS 302									
MONT 3		ALL VEHICLES COMMERCIAL OUT OF STATE	.861					3761		3238
	JCT FAS 318									
MONT 3		ALL VEHICLES COMMERCIAL OUT OF STATE	1.114					1585		1766
	BILLINGS CITY LIMITS									
MONT 3		ALL VEHICLES COMMERCIAL OUT OF STATE	14.607			914 163 67	973 187 101	1053 229 107		15381 3345 1563
	FAS 328									
MONT 3		ALL VEHICLES COMMERCIAL OUT OF STATE	12.744			702 126 52	796 153 83	777 169 79		9902 2154 1007
	BROADVIEW CITY LIMITS									
MONT 3		ALL VEHICLES COMMERCIAL OUT OF STATE	.483			750				
	BROADVIEW CITY LIMITS									
MONT 3		ALL VEHICLES COMMERCIAL OUT OF STATE	2.172			669 120 50	648 124 67	620 135 63		1347 293 137
	GOLDEN VALLEY COUNTY LINE									

FAP NO 53

MONT. OR U.S. ROUTE	SECTION DESCRIPTION	TYPE OF TRAFFIC	SECTION LENGTH	AVERAGE 24 HOUR TRAFFIC 1941	1951	1961	1965	1966	1967	CURRENT VEHICLE MILES
MONT 3	GOLDEN VALLEY COUNTY LINE LAVINA CITY LIMITS	ALL VEHICLES COMMERCIAL OUT OF STATE	11.137			640 115 47	694 133 72	677 147 69		7540 1637 768
MONT 3	LAVINA CITY LIMITS LAVINA CITY LIMITS	ALL VEHICLES COMMERCIAL OUT OF STATE	.875			878				
MONT 3	FAP 14	ALL VEHICLES COMMERCIAL OUT OF STATE	.415			839 151 62	922 177 96	874 190 89		363 79 37

FAP NO 54

MONT. OR U.S. ROUTE	SECTION DESCRIPTION	TYPE OF TRAFFIC	SECTION LENGTH	AVERAGE 24 HOUR TRAFFIC 1941	1951	1961	1965	1966	1967	CURRENT VEHICLE MILES
	JCT FAP 23 SE BROADUS									
MONT 59		ALL VEHICLES						144		3140
		COMMERCIAL	21.805					20		436
		OUT OF STATE						18		392
	TOWN OF BIDDLE									
MONT 59		ALL VEHICLES						135		1031
		COMMERCIAL	7.640					19		145
		OUT OF STATE						17		130
	MONT-WYO LINE									

MONT. OR U.S. ROUTE	SECTION DESCRIPTION	TYPE OF TRAFFIC	SECTION LENGTH	AVERAGE 24 HOUR TRAFFIC						CURRENT VEHICLE MILES
				1941	1951	1961	1965	1966	1967	

FEDERAL AID SECONDARY SYSTEM

FEDERAL AID SECONDARY ROUTES

FAS ROUTE NUMBER	SECTION DESCRIPTION	COUNTY	SECTION LENGTH	AVERAGE DAILY TRAFFIC 1961	1962	1963	1964	1965	1966	CURRENT VEHICLE MILES
201	FAP 25 NEAR PRESSERVILLE	MCCONE	11.022	56	56	59	66	56	69	761
201	CO.RD.SEC.21,T25N,R50E	MCCONE	3.100	16	22	37	30	30	30	93
201	RICHLAND CO. LINE	RICHLAND	6.042	26	30	34	29	28	32	193
201	FAS 480	RICHLAND	19.673	42	44	45	52	54	53	1043
201	CO.RD.SEC.31,T25N,R55E	RICHLAND	11.359	71	83	87	105	103	97	1102
201	TOWN OF GIRARD	RICHLAND	6.565	129	148	176	177	195	177	1162
201	FAP 22	RICHLAND	11.385	190	201	232	213	212	220	2505
201	FAIRVIEW CITY LIMITS	RICHLAND	.368							
201	FAP 20 IN FAIRVIEW	RICHLAND	69.146*	79*	85*	95*	98*	98*	99*	6859*
202	FAP 1 NEAR TROY	LINCOLN	5.621	250	251	277	339	375	414	2327
202	CO.RD.SEC.9,T30N,R33W	LINCOLN	12.476	110	109	128	155	205	160	1996
202	SANDERS COUNTY LINE	SANDERS	16.534	88	81	120	139	153	145	2397
202	FAP 6 NEAR NOXON	SANDERS	34.631*	122*	118*	148*	177*	208*	194*	6720*
203	FAP 7 NEAR FLORENCE	RAVALLI	2.029	219	250	261	271	283	261	530
203	CO.RD.SEC.7,T10N,R19W	RAVALLI	4.490	189	205	243	242	235	220	988
203	FAS 268 N OF STEVENSVILLE	RAVALLI	6.519*	198*	218*	248*	251*	250*	233*	1518*
204	FAP 1 IN DODSON	PHILLIPS	.525							
204	DODSON CITY LIMITS	PHILLIPS								

FEDERAL AID SECONDARY ROUTES

FAS ROUTE NUMBER	SECTION DESCRIPTION	COUNTY	SECTION LENGTH	AVERAGE DAILY TRAFFIC 1961	1962	1963	1964	1965	1966	CURRENT VEHICLE MILES
204	DODSON CITY LIMITS	PHILLIPS	6.920	90	90	122	121	132	111	768
	CO.RD.SEC.6,T29N,R27E	PHILLIPS	6.920*	90*	90*	121*	121*	132*	111*	768*
206	FAP 1 NEAR KALISPELL	FLATHEAD	1.793	2405	2484	2482	2623	2912	3850	6903
206	CO.RD.SEC.28,T29N,R21W	FLATHEAD	5.700	1221	1354	1468	1558	2183	1986	11320
206	CO.RD.SEC.36,T30N,R21W	FLATHEAD	3.579	1220	1335	1356	1439	2002	1845	6603
206	FAP38 NEAR COLUMBIA FALLS	FLATHEAD	1.000	430	430	498	548	619	610	610
206	CO.RD.SEC.1,T30N,R21W	FLATHEAD	12.072*	1331*	1439*	1505*	1597*	2108*	2107*	25436*
207	FAP 5 NEAR KALISPELL	FLATHEAD	5.600	115	122	155	147	159	148	829
207	CO.RD.SEC.36,T28N,R21W	FLATHEAD	5.200	64	60	79	84	101	89	463
	FAS 208	FLATHEAD	10.800*	90*	92*	118*	117*	131*	120*	1292*
208	FAP 5 NEAR SOMERS	FLATHEAD	3.623	857	1112	1189	1312	1297	1168	4232
208	FAS 207	FLATHEAD	3.319	876	917	1182	1120	1124	1083	3594
	FAP 52 NEAR BIG FORK	FLATHEAD	6.942*	866*	1019*	1185*	1220*	1214*	1127*	7826*
209	FAP 24 NEAR SALMON LAKE	MISSOULA	14.444	547	582	596	665	662	632	9129
209	CO.RD. SO.OF SEELY LAKE	MISSOULA	19.300	365	427	471	429	449	421	8125
209	CO.RD. SEC.8,T19N,R16W	MISSOULA	14.000	252	267	332	300	313	334	4676
209	MISSOULA CO. LINE	MISSOULA								

FEDERAL AID SECONDARY ROUTES

FAS ROUTE NUMBER	SECTION DESCRIPTION	COUNTY	SECTION LENGTH	AVERAGE DAILY TRAFFIC 1961	1962	1963	1964	1965	1966	CURRENT VEHICLE MILES
209	MISSOULA CO. LINE	MISSOULA	23.000	245	290	355	325	308	353	8119
209	CO.RD. SOUTH OF SWAN LAKE	LAKE	11.917	345	516	565	479	430	516	6149
209	FAS 326	LAKE	1.917	293	298	290	270	454	314	602
209	FLATHEAD CO LINE	FLATHEAD	2.947	259	257	321	316	295	322	949
	FAP 52 NEAR BIG FORK		87.525*	337*	393*	445*	424*	418*	431*	37749*
211	FAP 5 IN RONAN	LAKE	.479				1369			
211	RONAN CITY LIMITS	LAKE	1.400	635	641	689	764	668	652	913
211	CO.RD.SEC.34,T21N,R20W	LAKE	4.500	493	520	500	541	456	509	2291
211	CO.RD.SEC.2,T20N,R21W	LAKE	3.365	280	319	270	297	283	318	1070
	CO.RD.SEC.33,T21N,R21W	LAKE	9.265*	437*	465*	445*	486*	425*	461*	4274*
212	FAP 5 NEAR RONAN	LAKE	5.084	486	473	465	446	450	447	2273
212	TOWN OF CHARLO	LAKE	7.500	342	324	335	340	315	307	2303
	TOWN OF MOIESE	LAKE	12.584*	400*	384*	387*	383*	370*	364*	4576*
213	FAP 1 IN CUT BANK	GLACIER	.437							
213	CUT BANK CITY LIMITS	GLACIER	3.988	1291	1291	1375	1384	1363	1445	5763
213	TOWN OF SANTA RITA	GLACIER	2.475	1018	932	940	1012	997	1084	2683
213	FAS 215 TO KEVIN	GLACIER	.500	713	655	603	861	850	840	420
213	FAS 483	GLACIER								

FEDERAL AID SECONDARY ROUTES

FAS ROUTE NUMBER	SECTION DESCRIPTION	COUNTY	SECTION LENGTH	AVERAGE DAILY TRAFFIC 1961	1962	1963	1964	1965	1966	CURRENT VEHICLE MILES
	FAS 483	GLACIER								
213			5.920	425	361	395	361	372	320	1894
	CO.RD.SEC.6,T35N,R5W	GLACIER								
213			15.000	150	130	111	124	145	141	2115
	TOOLE CO LINE	TOOLE								
213			2.000	37	29	29	28	34	32	64
	FAS 214	TOOLE								
			29.883*	431*	399*	407*	419*	427*	433*	12939*
	I-15 IN SUNBURST	TOOLE								
214			.548							
	SUNBURST CITY LIMITS	TOOLE								
214			14.644	57	67	60	70	60	64	937
	FAS 213	TOOLE								
214			9.186	45	46	46	50	66	67	615
	FAP 21 IN SWEETGRASS	TOOLE								
			23.830*	52*	59*	54*	62*	62*	65*	1552*
	I-15 FOUR CORNERS	TOOLE								
215			4.537	546	515	551	535	507	543	2464
	KEVIN CITY LIMITS	TOOLE								
215			.679							
	KEVIN CITY LIMITS	TOOLE								
215			2.482	314	300	308	295	265	297	737
	CO.RD.SEC.32,T35N,R3W	TOOLE								
215			7.482	225	249	265	234	231	245	1833
	GLACIER COUNTY LINE	GLACIER								
215			6.115	214	249	262	221	215	241	1474
	FAS 213	GLACIER								
			20.616*	303*	313*	331*	304*	291*	316*	6508*
	FAP 3 NEAR DUPUYER	PONDERA								
216			8.383	203	196	199	206	268	243	2037
	CO.RD.SEC.2,T29N,R6W	PONDERA								
216			4.800	358	330	337	348	388	351	1685
	VALIER CITY LIMITS	PONDERA								
216			1.114							
	VALIER CITY LIMITS	PONDERA								

FEDERAL AID SECONDARY ROUTES

FAS ROUTE NUMBER	SECTION DESCRIPTION	COUNTY	SECTION LENGTH	AVERAGE DAILY TRAFFIC 1961	1962	1963	1964	1965	1966	CURRENT VEHICLE MILES
216	VALIER CITY LIMITS	PONDERA	4.565	625	599	555	629	808	670	3059
216	CO.RD.SEC.32,T30N,R4W	PONDERA	9.000	496	492	443	491	662	607	5463
216	JCT FAP RTE 21	PONDERA	.500							
			26.748*	401*	388*	366*	400*	514*	458*	12244*
	JCT 15 PROPOSED	PONDERA								
	FAP 21 IN CONRAD	PONDERA	.190							
218	CONRAD CITY LIMITS	PONDERA	8.608	497	433	420	410	435	447	3848
218	FAS 369	PONDERA	7.802	215	180	195	172	182	208	1623
218	CO.RD.SEC.15,T28N,R1E	PONDERA	8.900	93	89	79	88	92	91	810
218	LIBERTY COUNTY LINE	LIBERTY	4.500	31	30	29	25	25	25	113
218	FAS 225	LIBERTY	29.810*	232*	203*	200*	193*	204*	214*	6394*
	FAP 3 US 89	TETON	1.675	180	200	201	182	238	233	390
219	TOWN OF PENDROY	TETON	5.539	102	108	100	99	123	129	715
219	FAS 378	TETON	5.276	162	156	155	158	227	181	955
219	PONDERA CO LINE	PONDERA	4.534	240	233	222	208	272	225	1020
219	CO.RD.SEC.4,T27N,R3W	PONDERA	2.800	476	500	491	450	495	465	1302
219	FAP 21 NEAR CONRAD	PONDERA	19.824*	209*	212*	206*	196*	247*	221*	4382*
	FAS 221 NEAR CHOTEAU	TETON	5.901	151	165	202	208	259	255	1505
220	FAS 378 NEAR FARMINGTON	TETON								

FEDERAL AID SECONDARY ROUTES

FAS ROUTE NUMBER	SECTION DESCRIPTION	COUNTY	SECTION LENGTH	AVERAGE DAILY TRAFFIC 1961	1962	1963	1964	1965	1966	CURRENT VEHICLE MILES
220	FAS 378 NEAR FARMINGTON	TETON	3.000	40	38	83	97	79	78	234
	CO.RD.SEC.22,T25N,R4W	TETON	8.901*	114*	122*	161*	171*	198*	195*	1739*
221	FAP 3 IN CHOTEAU	TETON	.535				933			
221	CHOTEAU CITY LIMITS	TETON	.585	455	565	541	538	659	677	342
221	FAS 220	TETON	8.400	288	307	296	282	281	284	2386
221	CO.RD.SEC.22,T24N,R3W	TETON	9.800	201	228	247	220	214	210	2058
221	CO.RD.SEC.11,T24N,R2W	TETON	4.385	253	255	274	246	279	296	1298
221	DUTTON CITY LIMITS	TETON	.247	270						
221	DUTTON CITY LIMITS	TETON	.464	212	188	166	137	187	190	88
	FAP 21 US 91	TETON	23.554*	250*	268*	274*	252*	259*	262*	6172*
223	FAP 10 NEAR FORT BENTON	CHOUTEAU	9.302	164	194	200	189	199	208	1935
223	CO.RD.SEC.12,T25N,R7E	CHOUTEAU	4.300	96	101	113	102	119	110	473
223	CO.RD.SEC.24,T26N,R7E	CHOUTEAU	15.391	69	64	75	64	72	75	1154
223	LIBERTY CO LINE	LIBERTY	9.326	68	61	64	62	88	81	755
223	MARIAS RIVER BRIDGE	LIBERTY	4.260	88	94	81	78	70	95	405
223	FAS 457	LIBERTY	13.193	190	190	194	192	192	215	2836
223	CHESTER CITY LIMITS	LIBERTY	.538							
223	FAP 1 IN CHESTER	LIBERTY	55.772*	117*	120*	125*	119*	128*	136*	7558*

FEDERAL AID SECONDARY ROUTES

FAS ROUTE NUMBER	SECTION DESCRIPTION	COUNTY	SECTION LENGTH	AVERAGE DAILY TRAFFIC 1961	1962	1963	1964	1965	1966	CURRENT VEHICLE MILES
	FAP 1 NEAR JOPLIN	LIBERTY								
224			6.876	216	203	204	196	198	202	1389
	CO.RD.SEC.36,T34N,R7E	LIBERTY								
224			12.003	141	133	133	127	119	113	1356
	CO.RD.SEC.1,T35N,R7E	LIBERTY								
			18.879*	168*	158*	158*	152*	148*	145*	2745*
	FAP 10 NE OF GREAT FALLS	CASCADE								
225			2.956	40	32	32	183	177	220	650
	CO.RD.SEC.18,T21N,R4E	CASCADE								
225			9.000	171	149	144	140	135	142	1278
	CHOUTEAU COUNTY LINE	CHOUTEAU								
225			4.014	115	102	99	90	85	80	321
	CO.RD.SEC.12,T23N,R3E	CHOUTEAU								
225			8.000	86	75	72	68	66	59	472
	CO.RD.SEC.15,T24N,R3E	CHOUTEAU								
225			9.200	68	66	59	54	50	48	442
	CO.RD.SEC.34,T26N,R3E	CHOUTEAU								
225			11.600	41	46	41	38	36	34	394
	LIBERTY COUNTY LINE	LIBERTY								
225			4.000	30	34	31	30	26	25	100
	FAS 218	LIBERTY								
225			2.000	22	20	29	18	20	20	40
	TOOLE COUNTY LINE	LIBERTY								
			50.770*	82*	75*	71*	75*	71*	73*	3697*
	FAP 41 IN GT FALLS	CASCADE								
226			.037							
	GREAT FALLS CITY LIMITS	CASCADE								
226			3.906	957	802	627	719	716	677	2644
	FAS 459	CASCADE								
226			2.594	164	207	147	201	194	208	540
	CO.RD.SEC.7,T19N,R4E	CASCADE								
226			10.002	116	142	119	130	122	122	1220
	FAS 227	CASCADE								
226			2.631	72	93	70	81	78	86	226
	TOWN OF EDEN	CASCADE								
			19.133*	288*	278*	219*	253*	247*	242*	4630*

FEDERAL AID SECONDARY ROUTES

FAS ROUTE NUMBER	SECTION DESCRIPTION	COUNTY	SECTION LENGTH	AVERAGE DAILY TRAFFIC 1961	1962	1963	1964	1965	1966	CURRENT VEHICLE MILES
227	FAP 11 US 87 & 89	CASCADE	6.300	630	686	679	660	719	694	4372
227	TOWN OF SAND COULEE	CASCADE	3.545	471	400	406	367	397	385	1365
227	TOWN OF STOCKETT	CASCADE	7.700	120	107	125	116	112	113	870
	FAS 226 NORTH OF EDEN	CASCADE	17.545*	374*	374*	380*	362*	388*	377*	6607*
228	FAP 11 US 87 & 89	CASCADE	7.142	254	282	258	275	287	279	1993
228	CO.RD.SEC.12,T20N,R5E	CASCADE	6.600	183	166	155	167	195	179	1181
228	FAS 331	CASCADE	2.711	141	149	165	172	161	158	428
228	CHOUTEAU COUNTY LINE	CHOUTEAU	1.380	177	168	177	177	160	175	242
228	FAS 385	CHOUTEAU	4.846	165	154	156	156	134	166	804
228	TOWN OF HIGHWOOD	CHOUTEAU	22.679*	196*	198*	190*	200*	205*	205*	4648*
230	FAP 10 NORTH OF FT. BENTO	CHOUTEAU	1.746	286	284	355	319	326	315	550
230	FORT BENTON CITY LIMITS	CHOUTEAU	.802							
230	FORT BENTON CITY LIMITS	CHOUTEAU	.362	388	553	678	645	662	601	218
230	CO.RD.SEC.25,T24N,R8E	CHOUTEAU	11.100	259	291	280	350	341	339	3763
230	CO.RD.SEC.21,T23N,R9E	CHOUTEAU	14.384	188	219	247	252	253	254	3654
230	GERALDINE CITY LIMITS	CHOUTEAU	.951							
230	GERALDINE CITY LIMITS	CHOUTEAU	7.001	148	143	160	158	189	200	1400
230	TOWN OF SQUARE BUTTE	CHOUTEAU	9.986	112	114	112	116	117	118	1178
230	FERGUS COUNTY LINE	FERGUS								

FEDERAL AID SECONDARY ROUTES

FAS ROUTE NUMBER	SECTION DESCRIPTION	COUNTY	SECTION LENGTH	AVERAGE DAILY TRAFFIC 1961	1962	1963	1964	1965	1966	CURRENT VEHICLE MILES
230	FERGUS COUNTY LINE	FERGUS	3.742	106	82	80	99	99	86	322
230	FAS 235	FERGUS	1.025	152	163	161	155	128	127	130
230	JUDITH BASIN COUNTY LINE	JUDITH BASIN	15.130	213	257	213	209	198	200	3026
230	STANFORD CITY LIMITS	JUDITH BASIN	1.152							
230	STANFORD CITY LIMITS	JUDITH BASIN	.122	815	773	500	465	470	569	69
230	FAP 15 US 87	JUDITH BASIN	64.598*	190*	212*	209*	222*	221*	222*	14310*
231	FAP 1 NEAR RUDYARD	HILL	1.935	471	485	542	500	587	615	1190
231	CO.RD.SEC.33,T33N,R9E	HILL	9.000	211	202	218	201	211	203	1827
231	CO.RD.SEC.9,T34N,R9E	HILL	14.000	94	98	128	88	86	81	1134
231	GOLDSTONE	HILL	24.935*	165*	165*	192*	161*	170*	166*	4151*
232	FAP 1 IN HAVRE	HILL	.006							
232	HAVRE CITY LIMITS	HILL	3.284	525	499	512	549	548	558	1832
232	FAS 233	HILL	12.097	303	292	259	276	311	322	3895
232	CO.RD.SEC.10,T34N,R14E	HILL	12.100	194	156	176	175	169	172	2081
232	CO.RD.SEC.33,T36N,R13E	HILL	16.048	56	44	51	47	48	49	786
232	CANADIAN LINE	HILL	43.529*	198*	178*	177*	184*	192*	197*	8594*
233	FAS 232	HILL	4.361	139	148	138	154	143	130	567
	CO.RD.SEC.6,T33N,R16E	HILL								

FEDERAL AID SECONDARY ROUTES

FAS ROUTE NUMBER	SECTION DESCRIPTION	COUNTY	SECTION LENGTH	AVERAGE DAILY TRAFFIC 1961	1962	1963	1964	1965	1966	CURRENT VEHICLE MILES
233	CO.RD.SEC.6,T33N,R16E	HILL	17.200	87	83	76	79	70	62	1066
	CO.RD.SEC.7,T36N,R16E	HILL	21.561*	97*	96*	88*	94*	85*	76*	1633*
234	FAP 1 IN HAVRE	HILL	1.607	4577						
234	HAVRE CITY LIMITS	HILL	10.510	223	278	217	270	299	298	3132
	CO.RD.SEC.5,T30N,R16E	HILL	10.510*	223*	278*	216*	270*	299*	298*	3132*
235	FAP 43 NEAR BROOKS	FERGUS	4.000	339	392	389	339	304	356	1424
235	CO.RD.SEC.30,T17N,R18E	FERGUS	5.631	274	370	335	284	295	301	1695
235	CO.RD.SEC.16,T17N,R17E	FERGUS	8.300	255	328	247	235	255	218	1809
235	CO.RD.SEC.32T18N,R16E	FERGUS	10.700	275	339	293	273	272	251	2686
235	DENTON CITY LIMITS	FERGUS	.897							
235	DENTON CITY LIMITS	FERGUS	6.846	281	289	219	252	259	244	1670
235	TOWN OF COFFEE CREEK	FERGUS	6.095	156	167	152	131	143	141	859
235	FAS 230	FERGUS	41.572*	261*	312*	265*	249*	254*	244*	10143*
236	FAP 43 AT HILGER	FERGUS	6.492	309	324	264	282	282	231	1500
236	TOWN OF MOULTON	FERGUS	3.196	245	258	200	206	200	207	662
236	TOWN OF CHRISTINA	FERGUS	6.500	190	179	193	199	196	203	1320
236	TOWN OF SUFFOLK	FERGUS	6.993	180	203	197	203	209	251	1755
236	WINIFRED CITY LIMITS	FERGUS								

FEDERAL AID SECONDARY ROUTES

FAS ROUTE NUMBER	SECTION DESCRIPTION	COUNTY	SECTION LENGTH	AVERAGE DAILY TRAFFIC 1961	1962	1963	1964	1965	1966	CURRENT VEHICLE MILES
236	WINIFRED CITY LIMITS	FERGUS	.600							
236	WINIFRED CITY LIMITS	FERGUS	7.400	103	94	90	92	88	84	622
236	CO.RD.SEC.13,T21N,R17E	FERGUS	18.200	41	38	34	35	42	40	728
236	CHOUTEAU COUNTY LINE	CHOUTEAU	11.300	37	39	46	44	41	39	441
236	CO.RD.SEC.28,T24N,R15E	CHOUTEAU	9.400	65	63	75	69	69	56	526
236	CO.RD.SEC.12,T25N,R14E	CHOUTEAU	10.100	95	91	98	98	92	82	828
236	CO.RD.SEC,2,T26N,R13E	CHOUTEAU	5.812	153	147	144	154	182	165	959
236	CO.RD.SEC.19,T27N,R13E	CHOUTEAU	6.800	201	190	207	224	192	202	1374
236	BIG SANDY CITY LIMITS	CHOUTEAU	.122							
236	BIG SANDY CITY LIMITS	CHOUTEAU	.109	315	268	292	317	214	235	26
236	FAP 10 US 87	CHOUTEAU	92.302*	120*	119*	116*	120*	120*	116*	10741*
237	FAP 15 IN LEWISTOWN	FERGUS	.085							
237	LEWISTOWN CITY LIMITS	FERGUS	2.100	164	237	255	273	276	269	565
237	FAS 505	FERGUS	2.100*	164*	237*	255*	273*	276*	269*	565*
238	FAP 15 IN LEWISTOWN	FERGUS	.316							
238	LEWISTOWN CITY LIMITS	FERGUS	4.309	771	801	787	766	850	829	3572
238	FAS 466	FERGUS	4.157	325	327	336	325	313	300	1247
238	TOWN OF HEATH	FERGUS	10.285	108	94	97	93	89	83	854
238	TOWN OF FORESTGROVE	FERGUS								

FEDERAL AID SECONDARY ROUTES

FAS ROUTE NUMBER	SECTION DESCRIPTION	COUNTY	SECTION LENGTH	AVERAGE DAILY TRAFFIC 1961	1962	1963	1964	1965	1966	CURRENT VEHICLE MILES
	TOWN OF FORESTGROVE	FERGUS	18.751*	307*	308*	308*	299*	314*	303*	5673*
	FAP 15 IN HOBSON	JUDITH BASIN								
239			1.027							
	HOBSON CITY LIMITS	JUDITH BASIN								
239			.439	220	268	250	240	233	232	102
	FAS 400	JUDITH BASIN								
239			10.150	96	102	99	115	121	110	1117
	TOWN OF UTICA	JUDITH BASIN								
			10.589*	101*	109*	105*	120*	126*	115*	1219*
	FAP 1 IN CHINOOK	BLAINE								
240			1.064							
	CHINOOK CITY LIMITS	BLAINE								
240			2.000	508	520	517	525	620	600	1200
	CO.RD.SEC.1,T32N,R19E	BLAINE								
240			23.382	93	110	97	101	103	107	2502
	TOWN OF CLEVELAND	BLAINE								
240			4.500	42	42	33	36	35	30	135
	CO.RD.SEC.1,T29N,R20E	BLAINE								
240			24.400	12	11	12	12	15	14	342
	FAS 376	BLAINE								
			54.282*	68*	74*	69*	71*	77*	77*	4179*
	FAP 1 IN HARLEM	BLAINE								
241			.338							
	HARLEM CITY LIMITS	BLAINE								
241			4.528	247	230	268	258	291	337	1526
	FAS 338 TO HOGELAND	BLAINE								
241			25.957	119	105	105	105	105	128	3322
	TURNER SPUR	BLAINE								
241			12.020	80	64	64	65	94	70	841
	CANADIAN LINE	BLAINE								
241			.							
	TURNER SPUR FAS 241	BLAINE								
241			.100	113	108	109	128	120	120	12
	TOWN OF TURNER	BLAINE								

FEDERAL AID SECONDARY ROUTES

FAS ROUTE NUMBER	SECTION DESCRIPTION	COUNTY	SECTION LENGTH	AVERAGE DAILY TRAFFIC 1961	1962	1963	1964	1965	1966	CURRENT VEHICLE MILES
	TOWN OF TURNER	BLAINE	42.605*	122*	106*	110*	110*	122*	134*	5701*
	FAP 1 NEAR MALTA	PHILLIPS	2.465	408	378	423	417	355	342	843
242	CO.RD.SEC.5,T30N,R30E	PHILLIPS	3.700	340	324	269	265	250	278	1029
242	CO.RD.SEC.16,T31N,R30E	PHILLIPS	8.045	132	125	123	124	137	149	1199
242	CO.RD.SEC.12,T32N,R30E	PHILLIPS	24.278	76	79	67	65	84	88	2136
242	TOWN OF LORING	PHILLIPS	15.949	42	39	30	34	27	38	606
242	CANADIAN BOUNDARY	PHILLIPS	54.437*	107*	104*	94*	94*	99*	107*	5813*
	FAP 1 IN SACO	PHILLIPS	.315							
243	SACO CITY LIMITS	PHILLIPS	3.853	178	206	244	244	244	242	932
243	CO.RD.SEC.30,T32N,R34E	PHILLIPS	9.200	99	97	93	78	88	78	718
243	TOWN OF COLE	PHILLIPS	8.300				65	65	62	515
243	FUTURE FAP 1 JCT	PHILLIPS	21.353*	122*	129*	137*	99*	112*	101*	2165*
	FAP 16-US 87	MUSSELSHELL	1.647	153	139	137	148	170	185	305
244	PETROLEUM COUNTY LINE	PETROLEUM	10.400	156	142	152	165	196	184	1914
244	CO.RD.SEC.34,T13N,R26E	PETROLEUM	11.336	194	179	179	188	203	199	2256
244	WINNETT CITY LIMITS	PETROLEUM	1.314							
244	FAP 15 IN WINNETT	PETROLEUM	23.383*	174*	159*	164*	175*	198*	191*	4475*

FEDERAL AID SECONDARY ROUTES

FAS ROUTE NUMBER	SECTION DESCRIPTION	COUNTY	SECTION LENGTH	AVERAGE DAILY TRAFFIC 1961	1962	1963	1964	1965	1966	CURRENT VEHICLE MILES
	FAP 15 IN JORDAN	GARFIELD								
245			.320							
	JORDAN CITY LIMITS	GARFIELD								
245			4.000	122	116	98	108	119	142	568
	CO.RD.SEC.9,T18N,R37E	GARFIELD								
245			4.909	95	78	75	77	88	96	471
	CO.RD.SEC.24,T19N,R36E	GARFIELD								
245			13.000	62	55	58	74	81	80	1040
	CO.RD.SEC.6,T19N,R35E	GARFIELD								
245			16.100			34	31	31	44	708
	CO RD SEC 4 T20N R33E	GARFIELD								
			38.009*	*	*	54*	60*	65*	73*	2787*
	FAP 42 IN GLASGOW	VALLEY								
246			.485							
	GLASGOW CITY LIMITS	VALLEY								
246			2.900	409	398	454	413	357	366	1061
	CO.RD.SEC.31,T29N,R39E	VALLEY								
246			8.600	162	198	142	149	147	140	1204
	TOWN OF TAMPICO	VALLEY								
			11.500*	224*	248*	220*	216*	200*	197*	2265*
	FAP 42-NEAR GLASGOW	VALLEY								
247			1.433	337	257	361	336	319	348	499
	FAP 1 EAST OF GLASGOW	VALLEY								
247			16.428	2025	2078	2038	2123	1899	2001	32872
	AIR BASE ROAD	VALLEY								
247			18.000	260	228	229	268	265	270	4860
	BAYLOR POST OFFICE	VALLEY								
247			14.527	208	193	207	215	241	230	3341
	OPHEIM CITY LIMITS	VALLEY								
247			.435							
	OPHEIM CITY LIMITS	VALLEY								
247			10.022	57	54	42	42	43	49	491
	CANADIAN LINE	VALLEY								
			60.410*	696*	694*	687*	724*	668*	696*	42063*
	FAP 32 IN SCOBEY	DANIELS								

FEDERAL AID SECONDARY ROUTES

FAS ROUTE NUMBER	SECTION DESCRIPTION	COUNTY	SECTION LENGTH	AVERAGE DAILY TRAFFIC 1961	1962	1963	1964	1965	1966	CURRENT VEHICLE MILES
248	FAP 32 IN SCOBEY	DANIELS	.442							
248	SCOBEY CITY LIMITS	DANIELS	8.140	407	388	388	412	408	389	3166
248	TOWN OF FOUR BUTTES	DANIELS	9.766	152	137	177	184	188	196	1914
248	CO.RD.SEC.3,T35N,R45E	DANIELS	9.400	108	101	120	118	114	117	1100
248	VALLEY CO LINE	VALLEY	.628	95	90	98	96	90	91	57
248	DANIELS CO LINE	DANIELS	.498	110	104	112	110	102	100	50
248	VALLEY CO LINE	VALLEY	.585	81	76	76	80	80	72	42
248	DANIELS CO LINE	DANIELS	4.928	73	66	70	70	70	64	315
248	VALLEY CO LINE	VALLEY	4.562	72	67	71	74	70	66	301
248	FAS 438 NEAR GLENTANA	VALLEY	7.165	172	155	164	194	173	163	1168
248	OPHEIM CITY LIMITS	VALLEY	.001							
248	FAS 247 IN OPHEIM	VALLEY	45.672*	173*	160*	175*	186*	181*	178*	8113*
249	FAP 1 IN NASHUA	VALLEY	1.005							
249	NASHUA CITY LIMITS	VALLEY	1.652	379	327	393	388	335	339	560
249	CO.RD.SEC.12,T27N,R41E	VALLEY	7.977	376	322	326	329	316	333	2656
249	TOWN OF FORT PECK	VALLEY	9.629*	376*	322*	335*	337*	319*	334*	3216*
250	FAP 1 NEAR WOLF POINT	ROOSEVELT	1.292	303	289	281	279	249	280	362
250	CO.RD.SEC.8,T27N,R47E	ROOSEVELT	13.600	197	188	193	191	212	198	2693
250	CO.RD.SEC.12,T27N,R46E	ROOSEVELT								

FEDERAL AID SECONDARY ROUTES

FAS ROUTE NUMBER	SECTION DESCRIPTION	COUNTY	SECTION LENGTH	AVERAGE DAILY TRAFFIC 1961	1962	1963	1964	1965	1966	CURRENT VEHICLE MILES
250	CO.RD.SEC.12,T27N,R46E	ROOSEVELT	8.259	118	133	144	137	137	133	1098
250	CO.RD.SEC.34,T31N,R46E	ROOSEVELT	3.000	64	70	89	83	78	77	231
250	CO.RD.SEC.10,T31N,R46E	ROOSEVELT	11.500						31	357
250	CO RD SEC 18 T 31N R 48 E	ROOSEVELT	12.000						46	552
250	FAP 32	ROOSEVELT	49.651*	162*	162*	169*	166*	175*	107*	5293*
251	FAP 1 NEAR POPLAR	ROOSEVELT	16.702	189	184	193	209	194	192	3207
251	CO.RD.SEC.15,T30N,R51E	ROOSEVELT	15.005	113	97	96	93	97	95	1425
251	DANIELS COUNTY LINE	DANIELS	20.469	116	97	98	95	98	103	2108
251	FAP 22 NEAR FLAXVILLE	DANIELS	52.176*	139*	124*	127*	131*	128*	129*	6740*
252	FAP 15 IN CIRCLE	MCCONE	.461				894			
252	CIRCLE CITY LIMITS	MCCONE	11.267	99	98	127	131	129	139	1566
252	CO.RD.SEC.24,T20N,R46E	MCCONE	12.097	46	54	54	50	51	49	593
252	TOWN OF WELDON	MCCONE	23.364*	72*	75*	89*	89*	89*	92*	2159*
253	I-94 EAST OF TERRY	PRAIRIE	5.517	174	176	186	198	189	197	1087
253	CO.RD.SEC.24,T20N,R46E	PRAIRIE	9.700	81	74	68	82	79	83	805
253	CO.RD.SEC.22,T14N,R49E	PRAIRIE	21.426	58	52	46	52	52	57	1221
253	MCCONE COUNTY LINE	MCCONE	4.065	62	44	58	52	50	52	211
253	CO.RD.SEC.7,T17N,R47E	MCCONE								

FEDERAL AID SECONDARY ROUTES

FAS ROUTE NUMBER	SECTION DESCRIPTION	COUNTY	SECTION LENGTH	AVERAGE DAILY TRAFFIC 1961	1962	1963	1964	1965	1966	CURRENT VEHICLE MILES
253	CO.RD.SEC.7,T17N,R47E	MCCONE	4.840	117	106	106	105	104	105	508
253	TOWN OF BROCKWAY	MCCONE	1.000	330	262	281	312	335	316	316
	FAP 15 MONT 20	MCCONE	46.548*	89*	80*	79*	87*	85*	89*	4148*
254	FAP 20 NO OF GLENDIVE	DAWSON	23.432	205	168	191	216	174	210	4921
254	TOWN OF BLOOMFIELD	DAWSON	19.877	159	144	157	134	155	156	3101
254	FAP 51 MONT 20	DAWSON	.198	344	232	366	289	286	346	69
254	RICHEY CITY LIMITS	DAWSON	.507							
254	RICHEY CITY LIMITS	DAWSON	7.740	98	93	112	100	98	93	720
254	RICHLAND CO. LINE	RICHLAND	1.000	71	66	84	81	70	65	65
254	DAWSON CO. LINE	DAWSON	7.000	63	59	68	58	51	47	329
254	MCCONE CO. LINE	MCCONE	6.000	46	40	35	42	34	41	246
254	FAP 25 MONT 13	MCCONE	.							
254	**RICHEY SPUR**	MCCONE	.							
254	FAS 254 RAILROAD ST	DAWSON	.223	716						
254	RICHEY ELEVATOR	DAWSON	65.247*	149*	126*	142*	142*	132*	145*	9451*
256	FAP 22 NEAR PLENTYWOOD	SHERIDAN	7.072	474	404	445	405	451	426	3013
256	TOWN OF RAYMOND	SHERIDAN	8.561	191	196	172	174	165	183	1567
256	CANADIAN LINE	SHERIDAN	15.633*	319*	290*	295*	279*	294*	293*	4580*

FEDERAL AID SECONDARY ROUTES

FAS ROUTE NUMBER	SECTION DESCRIPTION	COUNTY	SECTION LENGTH	AVERAGE DAILY TRAFFIC 1961	1962	1963	1964	1965	1966	CURRENT VEHICLE MILES
	I-90 IN SUPERIOR	MINERAL								
257			1.225				2289			
	SUPERIOR CITY LIMITS	MINERAL								
257			4.954	625	531	623	639	728	739	3661
	FOREST BOUNDARY	MINERAL								
			4.954*	625*	531*	622*	639*	728*	739*	3661*
	TOWN OF RESERVE	SHERIDAN								
258			.995	460	320	417	354	355	347	345
	FAP 22 MONT 16	SHERIDAN								
258			12.414	166	152	167	171	193	229	2843
	FAS 516	SHERIDAN								
258			6.410	208	178	164	175	238	260	1667
	NORTH DAKOTA LINE	SHERIDAN								
			19.819*	181*	169*	178*	181*	216*	245*	4855*
	I-94 IN WIBAUX	WIBAUX								
261			.081							
	WIBAUX CITY LIMITS	WIBAUX								
261			11.825	93	96	90	100	109	107	1265
	CO.RD.SEC.12,T16N,R59E	WIBAUX								
261			13.600	19	23	16	16	14	20	272
	RICHLAND CO LINE	RICHLAND								
261			18.800	39	37	40	44	48	47	884
	CO.RD.SEC.3,T21N,R59E	RICHLAND								
261			5.000	228	160	168	177	170	169	845
	FAP 26 NEAR SIDNEY	RICHLAND								
			49.225*	66*	59*	58*	63*	66*	66*	3266*
	FAS 257 SUPERIOR INTER.	MINERAL								
262			1.124				292			
	SUPERIOR CITY LIMITS	MINERAL								
262			3.997	109	136	144	166	189	194	775
	CO.RD.SEC.19,T17N,R26E	MINERAL								
			3.997*	109*	136*	144*	166*	189*	194*	775*
	I-90 IN MISSOULA	MISSOULA								

FEDERAL AID SECONDARY ROUTES

FAS ROUTE NUMBER	SECTION DESCRIPTION	COUNTY	SECTION LENGTH	AVERAGE DAILY TRAFFIC 1961	1962	1963	1964	1965	1966	CURRENT VEHICLE MILES
263	I-90 IN MISSOULA	MISSOULA	.134							
263	MISSOULA CITY LIMITS	MISSOULA	.800	803	869	1019	1322	1707	1445	1156
263	FAS 430	MISSOULA	5.823	495	480	502	471	464	475	2766
263	CO.RD.SEC.4,T13N,R20W	MISSOULA	4.504	298	280	278	270	275	266	1198
263	FAS 474	MISSOULA	4.094	176	227	215	269	212	237	970
263	FAP 2 NEAR FRENCHTOWN	MISSOULA	15.221*	367*	373*	385*	402*	406*	400*	6090*
264	FAP 7 IN MISSOULA	MISSOULA	1.499	3190						
264	MISSOULA CITY LIMITS	MISSOULA	.500	3048	3469	3787	3600	4304	4524	2262
264	FAS 430	MISSOULA	3.217	649	648	774	796	950	936	3011
264	FAS 265	MISSOULA	3.717*	2258*	1027*	1179*	1173*	1401*	1419*	5273*
265	FAS 264	MISSOULA	1.872	1236	1543	1903	1937	2020	2050	3838
265	FAS 430	MISSOULA	1.000	3698	4161	4900	5147	5280	5844	5844
265	FAP 7 & FAS 390	MISSOULA	.328	3183	2712	3657	3966	4527	5437	1783
265	MISSOULA CITY LIMITS	MISSOULA	.700					3941	3941	2759
265	FAS 266 HIGGINS AVE	MISSOULA	3.200*	2205*	2481*	3019*	3148*	3296*	3583*	11465*
266	FAS 390-RUSSELL STREET	MISSOULA	.836	994	1147	1570	1570	2652	2943	2460
266	MISSOULA CITY LIMITS	MISSOULA	.387	1118	1086	1793	1793	2653	2601	1007
266	MISSOULA CITY LIMITS	MISSOULA								

FEDERAL AID SECONDARY ROUTES

FAS ROUTE NUMBER	SECTION DESCRIPTION	COUNTY	SECTION LENGTH	AVERAGE DAILY TRAFFIC 1961	1962	1963	1964	1965	1966	CURRENT VEHICLE MILES
266	MISSOULA CITY LIMITS	MISSOULA	.435	2769	2933	3996	4496	5110	5713	2485
266	FAS 265 SOUTH AVE	MISSOULA	.283	4900	5300	6400	6637	7117	7100	2009
266	MISSOULA CITY LIMITS	MISSOULA	1.006					8983	8983	9037
266	FAP 7 BROOKS STREET	MISSOULA	1.271*	2481*	2403*	3128*	3312*	3493*	3891*	4945*
267	I-90 IN MISSOULA	MISSOULA	.864					3523	3523	3044
267	MISSOULA CITY LIMITS	MISSOULA	4.272	600	670	598	551	984	1480	6323
267	CO.RD.SEC.35,T14N,R19E	MISSOULA	4.272*	600*	670*	598*	551*	984*	1480*	6323*
268	FAS 269 NEAR STEVENSVILLE	RAVALLI	5.157	400	429	436	451	458	456	2352
268	FAS 203	RAVALLI	3.866	149	125	154	142	177	174	673
268	CO.RD.SEC.4,T9N,R19W	RAVALLI	9.023*	292*	298*	315*	319*	338*	335*	3025*
269	FAP 7 IN HAMILTON	RAVALLI	.058				1596			
269	HAMILTON CITY LIMITS	RAVALLI	.940	1114	1083	1323	1305	1438	1353	1272
269	FAS 368	RAVALLI	2.300	924	873	900	901	1231	1210	2783
269	FAS 380	RAVALLI	2.500	843	798	850	887	1106	1085	2713
269	FAS 373	RAVALLI	4.000	668	779	705	678	784	795	3180
269	FAS 367	RAVALLI	3.200	635	608	620	671	654	635	2032
269	FAS 370	RAVALLI	5.000	748	724	747	805	907	765	3825
269	FAS 377	RAVALLI								

FEDERAL AID SECONDARY ROUTES

FAS ROUTE NUMBER	SECTION DESCRIPTION	COUNTY	SECTION LENGTH	AVERAGE DAILY TRAFFIC 1961	1962	1963	1964	1965	1966	CURRENT VEHICLE MILES
269	FAS 377	RAVALLI	1.100	984	920	1093	1181	1187	1087	1196
269	FAS 372	RAVALLI	.416	1230	1230	1230	1300	1306	1250	520
269	STEVENSVILLE CITY LIMITS	RAVALLI	.540				1996			
269	STEVENSVILLE CITY LIMITS	RAVALLI	1.306	876	739	828	973	1042	978	1277
	FAP 7	RAVALLI	20.762*	793*	779*	807*	843*	960*	905*	18798*
270	FAS 323	CARTER	21.500	44	42	42	40	44	36	774
	TOWN OF CAPITOL	CARTER	21.500*	44*	42*	42*	40*	44*	36*	774*
271	I-90 NEAR DRUMMOND	GRANITE	5.882	113	108	86	103	114	112	659
271	POWELL COUNTY LINE	POWELL	13.649	100	102	87	89	105	93	1269
271	FAS 272 AT HELMVILLE	POWELL	1.444	162	171	174	155	146	142	205
271	FAS 272	POWELL	5.011	121	147	142	162	206	190	952
	FAP 24-MONT 20	POWELL	25.986*	110*	115*	102*	110*	129*	119*	3085*
272	FAP 8 IN AVON	POWELL	2.670	183	219	316	320	315	308	822
272	PHOSPHATE MINE ROAD	POWELL	11.200	114	112	141	143	165	161	1803
272	TOWN OF FINN	POWELL	5.000	105	84	121	127	152	155	775
272	NEVADA CREEK DAM	POWELL	8.745	95	109	131	135	174	178	1557
272	FAS 271	POWELL	1.444	162	171	174	155	146	142	205
272	FAS 271 AT HELMVILLE	POWELL								

FEDERAL AID SECONDARY ROUTES

FAS ROUTE NUMBER	SECTION DESCRIPTION	COUNTY	SECTION LENGTH	AVERAGE DAILY TRAFFIC 1961	1962	1963	1964	1965	1966	CURRENT VEHICLE MILES
272	FAS 271 AT HELMVILLE	POWELL	8.400	80	63	74	71	69	71	596
272	CO.RD.SEC.1,T13N,R12W	POWELL	8.500	62	52	72	69	60	66	561
	FAP 24 NEAR OVANDO	POWELL	44.515*	102*	94*	121*	123*	136*	137*	6114*
273	FAP 47 EAST OF ANACONDA	DEER LODGE	4.158	280	272	282	323	329	315	1310
273	CO.RD.SEC.17,T5N,R10W	DEER LODGE	5.033	151	148	164	170	180	185	931
273	CO.RD.SEC.34,T6N,R10W	DEER LODGE	2.483	84	80	82	143	176	182	452
273	TOWN OF GALEN	DEER LODGE	.503	435	401	340	318	361	337	170
273	FAP 2 US 10	DEER LODGE	12.177*	193*	186*	194*	223*	238*	235*	2863*
274	FAP 19 NEAR ANACONDA	DEER LODGE	9.135	201	238	234	264	212	226	2065
274	CONTINENTAL DIVIDE	DEER LODGE	12.883	161	176	181	170	158	162	2087
	FAP 46 NEAR RALSTON	DEER LODGE	22.018*	178*	201*	203*	209*	180*	189*	4152*
275	FAP 19 NEAR ANACONDA	DEER LODGE	2.353	518	760	803	855	680	515	1212
	FAP 2 NEAR OPPORTUNITY	DEER LODGE	2.353*	518*	760*	803*	855*	680*	515*	1212*
276	FAP 2 IN BUTTE	SILVER BOW	.912							
276	BUTTE CITY LIMITS	SILVER BOW	.180	3800	3710	3820	3725	3625	3611	650
276	FAS 403	SILVER BOW	6.150	192	152	163	191	193	191	1175
	CO.RD. TO HAIL COL. GULCH	SILVER BOW								

FEDERAL AID SECONDARY ROUTES

FAS ROUTE NUMBER	SECTION DESCRIPTION	COUNTY	SECTION LENGTH	AVERAGE DAILY TRAFFIC 1961	1962	1963	1964	1965	1966	CURRENT VEHICLE MILES
276	CO.RD. TO HAIL COL. GULCH	SILVER BOW	4.000	66	59	63	53	76	74	296
	CO.RD.SEC.8,T4N,R8W	SILVER BOW	10.330*	206*	178*	188*	199*	207*	205*	2121*
277	FAP 23 NEAR HAMMOND	CARTER	16.880	67	58	63	61	56	52	878
277	CO.RD.SEC.28,T5S,R57E	CARTER	16.680	37	36	37	36	38	35	584
	FAS 323	CARTER	33.560*	52*	47*	50*	49*	47*	44*	1462*
278	FAP 3 SOUTHWEST OF DILLON	BEAVERHEAD	7.897	227	245	251	266	247	252	1990
278	CO.RD.SEC.15,T7S,R10W	BEAVERHEAD	17.391	118	152	156	178	171	172	2991
278	CO.RD. TO POLARIS	BEAVERHEAD	18.032	78	96	77	77	87	89	1605
278	TOWN OF JACKSON	BEAVERHEAD	18.305	109	103	113	111	129	122	2233
	FAP 46 IN WISDOM	BEAVERHEAD	61.625*	118*	132*	132*	140*	144*	143*	8819*
279	FAS 453 NORTH OF HELENA	LEWIS & CLARK	1.853	90	113	276	209	202	226	419
279	INTER I 15 FAP 3	LEWIS & CLARK	.422		113	276	288	282	357	151
279	FAP 3 US 91-PTW	LEWIS & CLARK	14.823	206	224	210	220	232	263	3898
279	TOWN OF CANYON CREEK	LEWIS & CLARK	7.204	121	125	116	124	131	140	1009
279	TOWN OF WILBORN	LEWIS & CLARK	16.538	67	84	94	97	104	101	1670
279	FAP 24 NEAR LINCOLN	LEWIS & CLARK	40.840*	129*	143*	150*	153*	162*	175*	7147*
	FAP 3 NORTH OF HELENA	LEWIS & CLARK								

FEDERAL AID SECONDARY ROUTES

FAS ROUTE NUMBER	SECTION DESCRIPTION	COUNTY	SECTION LENGTH	AVERAGE DAILY TRAFFIC 1961	1962	1963	1964	1965	1966	CURRENT VEHICLE MILES
280	FAP 3 NORTH OF HELENA	LEWIS & CLARK	6.197	638	656	628	627	614	620	3842
280	CO.RD.SEC.6,T10N,R2W	LEWIS & CLARK	12.650	148	135	173	155	153	145	1834
	TOWN OF YORK	LEWIS & CLARK	18.847*	309*	306*	322*	310*	305*	301*	5676*
281	FAS 399 NEAR BOULDER	JEFFERSON	5.876	193	207	302	254	310	324	1904
281	CO.RD.SEC.19,T5N,R3W	JEFFERSON	16.600	123	170	255	229	243	225	3735
281	CO.RD.SEC.31,T3N,R2W	JEFFERSON	8.600	145	178	255	239	280	248	2133
	FAP 2 NEAR CARDWELL	JEFFERSON	31.076*	142*	179*	263*	236*	266*	250*	7772*
283	FAP 13 IN HARRISON	MADISON	6.423	93	107	106	120	152	130	835
	TOWN OF PONY	MADISON	6.423*	93*	107*	106*	120*	152*	130*	835*
284	FAP 8 NEAR CLASOIL	JEFFERSON	.462	464	388	376	432	450	453	209
284	LEWIS & CLARK COUNTY LINE	LEWIS & CLARK	15.100	314	291	279	299	303	332	5013
284	BROADWATER COUNTY LINE	BROADWATER	2.300	40	34	38	38	48	60	138
284	CO.RD.SEC.28,T10N,R1E	BROADWATER	13.500	49	47	46	46	43	61	824
284	CO.RD.SEC.2,T8N,R2E	BROADWATER	4.100	108	111	98	94	90	99	406
284	CO.RD.SEC.35,T8N,R2E	BROADWATER	7.249	244	275	238	264	263	262	1899
284	FAP 14 NEAR TOWNSEND	BROADWATER	42.711*	185*	181*	169*	181*	181*	199*	8489*
	FAP 8 NEAR TOSTON	BROADWATER								

FEDERAL AID SECONDARY ROUTES

FAS ROUTE NUMBER	SECTION DESCRIPTION	COUNTY	SECTION LENGTH	AVERAGE DAILY TRAFFIC 1961	1962	1963	1964	1965	1966	CURRENT VEHICLE MILES
285	FAP 8 NEAR TOSTON	BROADWATER	5.601	210	203	192	175	191	173	969
285	FAS 437	BROADWATER	3.819	137	154	117	129	121	130	496
	TOWN OF RADERSBURG	BROADWATER	9.420*	180*	183*	161*	156*	163*	156*	1465*
286	I-90 NEAR THREE FORKS	GALLATIN	3.946	414	435	435	412	363	340	1342
	TOWN OF TRIDENT	GALLATIN	3.946*	414*	435*	435*	412*	363*	340*	1342*
287	I-90 IN THREE FORKS	GALLATIN	.350						1202	421
287	THREE FORKS CITY LIMITS	GALLATIN	6.130	293	344	367	344	323	295	1808
287	TOWN OF WILLOW CREEK	GALLATIN	1.496	232	145	245	230	210	200	299
	CO.RD.SEC.30,T1N,R1E	GALLATIN	7.626*	281*	305*	343*	322*	301*	276*	2107*
288	I-90 NEAR MANHATTAN	GALLATIN	6.140	333	359	345	340	365	399	2450
288	FAS 347	GALLATIN	10.248	324	264	298	277	305	290	2972
	FAS 289	GALLATIN	16.388*	327*	299*	315*	301*	327*	331*	5422*
289	FAP 13 IN NORRIS	MADISON	11.477	280	257	276	341	275	270	3099
289	GALLATIN COUNTY LINE	GALLATIN	1.600	228	224	242	263	240	222	355
289	MADISON COUNTY LINE	MADISON	1.761	230	226	261	273	250	230	405
289	GALLATIN COUNTY LINE	GALLATIN	10.942	265	267	286	320	321	316	3458
	FAS 288	GALLATIN								

FEDERAL AID SECONDARY ROUTES

FAS ROUTE NUMBER	SECTION DESCRIPTION	COUNTY	SECTION LENGTH	AVERAGE DAILY TRAFFIC 1961	1962	1963	1964	1965	1966	CURRENT VEHICLE MILES
289	FAS 288	GALLATIN	3.267	659	624	636	586	656	624	2039
289	FAS 291	GALLATIN	.002	750	894	926	1031	1093	922	2
	FAP 50 US 191	GALLATIN	29.049*	311*	298*	317*	352*	332*	322*	9358*
290	I-90 IN BELGRADE	GALLATIN	.625					641	641	401
290	BELGRADE CITY LIMITS	GALLATIN	7.839	259	218	220	223	239	212	1662
290	FAS ROUTE 346	GALLATIN	7.500	75	69	82	145	123	130	975
	TOWN OF MENARD	GALLATIN	15.339*	169*	145*	152*	185*	182*	172*	2637*
291	I-90 IN BELGRADE	GALLATIN	.744						599	446
291	BELGRADE CITY LIMITS	GALLATIN	6.783	458	483	466	519	528	509	3453
	CO.RD.SEC.13,T1S,R4E	GALLATIN	6.783*	458*	483*	466*	519*	528*	509*	3453*
292	FAP 27 NORTH OF EKALAKA	CARTER	17.600	52	46	57	57	55	51	898
292	CO.RD. NEAR MILL IRON	CARTER	7.400		20	30	28	30	28	207
	CO. RD. SEC. 6. T1S R62E	CARTER	25.000*	*	38*	49*	48*	48*	44*	1105*
293	I-90 IN BOZEMAN	GALLATIN	.932							
293	BOZEMAN CITY LIMITS	GALLATIN	.341	1764	1930	1509	1865	2300	2512	857
293	CO.RD.SEC.31,T1S,R6E	GALLATIN	5.495	443	459	498	507	554	543	2984
	CO.RD.SEC.36,T1S,R6E	GALLATIN								

FEDERAL AID SECONDARY ROUTES

FAS ROUTE NUMBER	SECTION DESCRIPTION	COUNTY	SECTION LENGTH	AVERAGE DAILY TRAFFIC 1961	1962	1963	1964	1965	1966	CURRENT VEHICLE MILES
293	CO.RD.SEC.36,T1S,R6E	GALLATIN	11.200	199	189	171	207	165	153	1714
293	CO.RD.SEC.5,T1N,R7E	GALLATIN	13.500	85	82	69	86	83	78	1053
293	PARK CO LINE	PARK	6.736	121	107	120	115	105	101	680
	FAP 11 AT WILSALL	PARK	37.272*	194*	190*	185*	206*	201*	196*	7288*
294	FAP 11 NEAR RINGLING	MEAGHER	17.074	61	58	61	61	56	78	1332
294	TOWN OF LENNEP	MEAGHER	9.977	92	74	78	73	76	87	868
294	MARTINSDALE	MEAGHER	2.118	212	211	181	226	233	214	453
	FAP 14 US 12	MEAGHER	29.169*	83*	74*	75*	77*	76*	91*	2653*
295	I-90 EAST OF LIVINGSTON	PARK	10.027	74	79	80	74	73	68	682
295	FAS 475	PARK	2.000	32	34	35	34	33	35	70
	CO.RD.SEC.2,T3S,R11E	PARK	12.027*	67*	71*	72*	67*	66*	63*	752*
296	FAP 14 US 12	WHEATLAND	.600	182	216	172	189	208	172	103
296	TOWN OF TWODOT	WHEATLAND	6.741	47	56	66	76	69	63	425
296	CO.RD.SEC.36,T7N,R13E	WHEATLAND	6.614	30	29	32	36	33	36	238
	SCHOOL IN SEC.12,T6N,R12E	WHEATLAND	13.955*	45*	50*	54*	62*	58*	55*	766*
297	FAP 14 NEAR SHAWMUT	WHEATLAND	8.709	33	64	44	42	39	42	366
	TOWN OF HEDGESVILLE	WHEATLAND								

FEDERAL AID SECONDARY ROUTES

FAS ROUTE NUMBER	SECTION DESCRIPTION	COUNTY	SECTION LENGTH	AVERAGE DAILY TRAFFIC 1961	1962	1963	1964	1965	1966	CURRENT VEHICLE MILES
	TOWN OF HEDGESVILLE	WHEATLAND	8.709*	33*	63*	44*	42*	39*	42*	366*
	I-90 IN BIG TIMBER	SWT. GRASS	.880						1285	1131
298	BIG TIMBER CITY LIMITS	SWT. GRASS	16.800	224	218	218	202	206	213	3578
298	TOWN OF MCLEOD	SWT. GRASS	2.800	160	147	105	104	113	115	322
298	CO.RD.SEC.32,T2S,R13E	SWT. GRASS	6.800	45	46	55	59	74	76	517
298	GALLATIN NAT. FOREST	SWT. GRASS	26.400*	171*	166*	164*	155*	162*	167*	4417*
	FAP 14 IN RYEGATE	GLDN. VALLEY	.630							
299	RYEGATE CITY LIMITS	GLDN. VALLEY	4.500	102	80	79	77	79	85	383
299	TOWN OF FRANKLIN	GLDN. VALLEY	1.300	64	63	55	51	52	53	69
299	CO.RD.SEC.7,T7N,R20E	GLDN. VALLEY	5.800*	93*	76*	73*	71*	73*	78*	452*
	FAP 14 IN RYEGATE	GLDN. VALLEY	.573	217						
300	RYEGATE CITY LIMITS	GLDN. VALLEY	8.100	98	104	115	113	106	89	721
300	CO.RD.SEC.9,T5N,R20E	GLDN. VALLEY	5.000	37	43	43	46	42	34	170
300	CO.RD.SEC.30,T5N,R20E	GLDN. VALLEY	13.100*	84*	80*	87*	87*	82*	68*	891*
	FAP 53	YELLOWSTONE	.003		3100	3220	3200	3200	4500	14
302	BILLINGS CITY LIMITS	YELLOWSTONE	1.342						3647	4894
302	BILLINGS CITY LIMITS	YELLOWSTONE								

FEDERAL AID SECONDARY ROUTES

FAS ROUTE NUMBER	SECTION DESCRIPTION	COUNTY	SECTION LENGTH	AVERAGE DAILY TRAFFIC 1961	1962	1963	1964	1965	1966	CURRENT VEHICLE MILES
302	BILLINGS CITY LIMITS	YELLOWSTONE	3.455	1870	1781	1612	1630	1629	1895	6547
302	FAS 429	YELLOWSTONE	15.970	171	174	165	170	177	181	2891
302	STILLWATER COUNTY LINE	STILLWATER	1.391	142	164	150	146	151	155	216
	TOWN OF MOLT	STILLWATER	20.819*	451*	440*	404*	351*	416*	464*	9668*
303	I-94 EAST OF HUNTLEY	YELLOWSTONE	5.600	135	157	153	186	143	153	857
303	I-94 NEAR WORDEN	YELLOWSTONE	10.400	95	107	93	90	88	85	884
	I-94 NEAR NIBBE	YELLOWSTONE	16.000*	109*	124*	114*	124*	107*	109*	1741*
304	I-94 WEST OF HUNTLEY	YELLOWSTONE	3.329	423	369	365	436	468	463	1541
304	TOWN OF SHEPHERD	YELLOWSTONE	1.500	182	153	164	173	210	208	312
	CO.RD.SEC.27,T3N,R27E	YELLOWSTONE	4.829*	348*	301*	302*	354*	388*	384*	1853*
305	I-90 NEAR LAUREL	YELLOWSTONE	8.802	317	257	269	275	311	377	3318
305	FAS 429	YELLOWSTONE	3.168	1041	876	872	970	1125	1277	4046
	FAP 2 NEAR BILLINGS	YELLOWSTONE	11.970*	501*	414*	422*	452*	526*	615*	7364*
306	I-90 NEAR COLUMBUS	STILLWATER	14.935	101	98	95	89	86	83	1240
306	CO.RD.SEC.20,T1N,R20E	STILLWATER	10.402	90	90	84	84	79	76	791
	TOWN OF RAPELJE	STILLWATER	25.337*	96*	94*	90*	87*	83*	80*	2031*

FEDERAL AID SECONDARY ROUTES

FAS ROUTE NUMBER	SECTION DESCRIPTION	COUNTY	SECTION LENGTH	AVERAGE DAILY TRAFFIC 1961	1962	1963	1964	1965	1966	CURRENT VEHICLE MILES
307	FAP 28 IN RED LODGE	CARBON	.470							
307	RED LODGE CITY LIMITS	CARBON	7.590	300	291	272	302	308	308	2338
307	CO.RD.SEC.36T6S,R19E	CARBON	10.159	166	157	163	167	164	173	1758
307	TOWN OF ROSCOE	CARBON	5.700	152	155	139	133	153	158	901
307	STILLWATER CO. LINE	STILLWATER	.397	138	137	123	124	144	144	57
307	CARBON CO. LINE	CARBON	.785	140	139	125	126	164	147	115
307	STILLWATER CO. LINE	STILLWATER	4.888	162	162	148	150	187	179	875
307	FAS 419	STILLWATER	3.081	580	499	505	528	653	601	1852
307	FAS 420 IN ABSAROKEE	STILLWATER	12.928	596	580	607	608	685	717	9269
307	FAS 421	STILLWATER	.447	1013	1002	1143	1098	1086	1235	552
307	COLUMBUS CITY LIMITS	STILLWATER	.296					1409	1409	417
307	FAP 2 IN COLUMBUS	STILLWATER	45.975*	342*	329*	332*	339*	377*	385*	17717*
308	FAP 28 NEAR RED LODGE	CARBON	.280	534	519	495	588	793	634	178
308	RED LODGE CITY LIMITS	CARBON	.599							
308	RED LODGE CITY LIMITS	CARBON	5.707	373	374	398	392	426	435	2483
308	BEARCREEK CITY LIMITS	CARBON	.493							
308	BEARCREEK CITY LIMITS	CARBON	7.534	360	371	371	351	357	375	2825
308	FAS 397	CARBON	10.894	517	572	678	681	657	698	7604
308	FAP 4 SOUTH OF BRIDGER	CARBON	24.415*	435*	463*	515*	511*	512*	536*	13090*

FEDERAL AID SECONDARY ROUTES

FAS ROUTE NUMBER	SECTION DESCRIPTION	COUNTY	SECTION LENGTH	AVERAGE DAILY TRAFFIC 1961	1962	1963	1964	1965	1966	CURRENT VEHICLE MILES
	FAP 14 SOUTHWEST ROUNDUP	MUSSELSHELL								
309			2.696	145	140	131	137	129	124	334
	CO.RD.SEC.17,T8N,R24E	MUSSELSHELL								
309			4.000	98	95	88	102	96	90	360
	CO.RD.SEC.14,T8N,R24E	MUSSELSHELL								
			6.696*	117*	113*	105*	116*	109*	104*	694*
	I-94 NEAR CUSTER	YELLOWSTONE								
310			28.874	52	46	40	34	34	30	866
	MUSSELSHELL COUNTY LINE	MUSSELSHELL								
310			13.567	61	53	50	46	47	51	692
	TOWN OF MUSSELSHELL	MUSSELSHELL								
310			.887	270	276	241	241	250	240	213
	FAP 14 US 12	MUSSELSHELL								
			43.328*	59*	52*	47*	42*	43*	41*	1771*
	FAS 310 NEAR CUSTER	YELLOWSTONE								
311			5.000				40	46	50	250
	YELLOWSTONE CO LINE	TREASURE								
311			12.219				80	75	75	916
	TOWN OF MEYERS	TREASURE								
311			7.060				168	215	204	1440
	I 94 NEAR HYSHAM	TREASURE								
			24.279*	*	*	*	97*	110*	107*	2606*
	I-90 IN HARDIN	BIG HORN								
313			.506							
	HARDIN CITY LIMITS	BIG HORN								
313			7.098	802	852	1160	1174	1028	787	5586
	BIG HORN RIVER BRIDGE	BIG HORN								
313			11.003	529	694	953	926	723	623	6855
	CO.RD.SEC.1,T4S,R32E	BIG HORN								
313			4.211	450	687	907	874	732	502	2114
	TOWN OF ST. XAVIER	BIG HORN								
313			10.633	538	592	770	721	706	411	4370
	FAS 463	BIG HORN								
313			4.400	347	429	508	475	453	283	1245
	CO.RD.SEC.1,T6S,R31E	BIG HORN								

FEDERAL AID SECONDARY ROUTES

FAS ROUTE NUMBER	SECTION DESCRIPTION	COUNTY	SECTION LENGTH	AVERAGE DAILY TRAFFIC 1961	1962	1963	1964	1965	1966	CURRENT VEHICLE MILES
	CO.RD.SEC.1,T6S,R31E	BIG HORN								
			37.345*	553*	662*	882*	856*	745*	540*	20170*
	WYOMING LINE	BIG HORN								
314			4.400	146	142	155	146	178	186	818
	COUNTY ROAD TO DECKER	BIG HORN								
314			27.000	81	72	76	81	83	72	1944
	IND. RESERVATION BOUNDARY	BIG HORN								
			31.400*	90*	81*	87*	90*	96*	88*	2762*
	I-94 WEST OF FORSYTH	ROSEBUD								
315			23.200	119	113	118	118	114	125	2900
	CO.RD.SEC.32,T3N,R41E	ROSEBUD								
315			7.600	118	112	114	113	107	120	912
	TOWN OF COLSTRIP	ROSEBUD								
315			9.079	96	96	88	91	99	106	962
	CO.RD.SEC.8,T1S,R42E	ROSEBUD								
315			7.890	113	112	121	127	133	132	1041
	IND. RESERVATION BOUNDARY	ROSEBUD								
315			4.000	188	185	190	184	193	195	780
	FAP 37 NEAR LAME DEER	ROSEBUD								
			51.769*	114*	109*	112*	119*	119*	127*	6595*
	FAP 5 SOUTH OF KALISPELL	FLATHEAD								
317			3.404	110	104	149	152	184	173	589
	FAP 1 EAST OF KALISPELL	FLATHEAD								
			3.404*	110*	104*	149*	152*	184*	173*	589*
	FAP 53 NORTH OF BILLINGS	YELLOWSTONE								
318			.694	1428	1261	1436	1492	1976	2076	1441
	BILLINGS CITY LIMITS	YELLOWSTONE								
318			.231	1330				1936	2046	473
	BILLINGS CITY LIMITS	YELLOWSTONE								
318			1.971	1248	1191	1319	1314	1895	2016	3974
	FAP 2	YELLOWSTONE								
			2.665*	1445*	1207*	1349*	1360*	1916*	2032*	5415*

FEDERAL AID SECONDARY ROUTES

FAS ROUTE NUMBER	SECTION DESCRIPTION	COUNTY	SECTION LENGTH	AVERAGE DAILY TRAFFIC 1961	1962	1963	1964	1965	1966	CURRENT VEHICLE MILES
320	FAP 2 WEST OF PLEVNA	FALLON	4.215	80	74	77	77	68	80	337
320	CUSTER COUNTY LINE	CUSTER	1.353	90	78	74	72	80	82	111
320	ISMAY CITY LIMITS	CUSTER	.509							
	CITY STREET IN ISMAY	CUSTER	5.568*	82*	75*	76*	76*	71*	80*	448*
321	FAP 2 IN PLEVNA	FALLON	.509							
321	PLEVNA CITY LIMITS	FALLON	2.400	110	96	129	125	125	120	288
321	FAS 493	FALLON	6.923	68	55	64	63	62	59	408
	CO.RD. SEC.1,T9N,R57E	FALLON	9.323*	79*	65*	80*	79*	78*	75*	696*
322	FAP 27 SO. OF BAKER	FALLON	13.322	133	182	135	131	127	130	1732
322	CO.RD. NEAR WEBSTER	FALLON	16.500	37	50	40	38	36	36	594
	KNOBS POST OFFICE	FALLON	29.822*	80*	108*	82*	80*	77*	78*	2326*
323	FAP 27 IN EKALAKA	CARTER	.242							
323	EKALAKA CITY LIMITS	CARTER	6.859	240	215	227	222	213	225	1543
323	CO.RD. TO MILL IRON	CARTER	14.600	119	110	105	110	118	117	1708
323	TOWN OF BELLTOWER	CARTER	9.800	74	68	69	65	76	72	706
323	FAS 277	CARTER	26.486	55	52	52	52	51	56	1483
323	FAS 270 AT ALBION	CARTER	13.861	93	95	97	95	102	112	1552
323	FAP 23 NEAR ALZADA	CARTER								

FEDERAL AID SECONDARY ROUTES

FAS ROUTE NUMBER	SECTION DESCRIPTION	COUNTY	SECTION LENGTH	AVERAGE DAILY TRAFFIC 1961	1962	1963	1964	1965	1966	CURRENT VEHICLE MILES
	FAP 23 NEAR ALZADA	CARTER	71.606*	96*	90*	90*	90*	93*	98*	6992*
	I-15 AT ARMSTEAD	BEAVERHEAD	12.000	137	132	159	152	141	138	1656
324	TOWN OF GRANT	BEAVERHEAD	9.800	83	73	96	92	85	83	813
324	CO.RD.SEC.12,T10S,R14W	BEAVERHEAD	12.154	41	39	52	51	47	45	547
324	IDAHO LINE	BEAVERHEAD	33.954*	86*	80*	102*	99*	91*	89*	3016*
	FAP 1 NEAR CHINOOK	BLAINE	4.100	110	124	126	138	126	127	521
325	CO.RD.SEC.3,T33N,R19E	BLAINE	9.000	63	61	59	69	56	62	558
325	CO.RD.SEC.31,T35N,R19E	BLAINE	13.100*	78*	80*	80*	91*	78*	82*	1079*
	FAP 52 NORTH OF BIGFORK	FLATHEAD	8.465	325	467	572	605	571	500	4233
326	FAS 209 AT LAKE CO. LINE	FLATHEAD	8.465*	325*	467*	572*	605*	571*	500*	4233*
	FAP 1 US 2	ROOSEVELT	.007	230	235	211	225	230	228	2
327	BAINVILLE CITY LIMITS	ROOSEVELT	1.142	373						
327	BAINVILLE CITY LIMITS	ROOSEVELT	6.449	52	55	52	52	84	77	497
327	CO.RD. SEC.5,T27N,R59E	ROOSEVELT	4.652	34	32	49	49	47	53	247
327	FAS 469	ROOSEVELT	3.000	69	54	58	97	51	51	153
327	NORTH DAKOTA LINE	ROOSEVELT	14.108*	80*	47*	52*	61*	65*	64*	899*

FEDERAL AID SECONDARY ROUTES

FAS ROUTE NUMBER	SECTION DESCRIPTION	COUNTY	SECTION LENGTH	AVERAGE DAILY TRAFFIC 1961	1962	1963	1964	1965	1966	CURRENT VEHICLE MILES
328	FAP 53 NEAR ACTON	YELLOWSTONE	10.998	49	48	35	45	43	42	462
328	CO.RD.SEC.11,T4N,R24E	YELLOWSTONE	7.502	69	76	63	60	61	97	728
328	BROADVIEW CITY LIMITS	YELLOWSTONE	.130							
	FAP 53 IN BROADVIEW	YELLOWSTONE	18.500*	57*	59*	46*	51*	50*	64*	1190*
329	FAP 2 EAST OF LAUREL	YELLOWSTONE	2.500	163	182	177	176	215	207	518
	CO.RD.SEC.9,T2S,R25E	YELLOWSTONE	2.500*	163*	182*	177*	176*	215*	207*	518*
330	I-15 IN ULM	CASCADE	2.321	207	259	197	188	173	182	422
330	CO.RD.SEC.16,T19N,R2E	CASCADE	15.700	107	84	82	80	83	85	1335
330	CO.RD. TO EDEN	CASCADE	19.700	79	82	76	78	77	82	1615
330	CASCADE CITY LIMITS	CASCADE	.176				748			
	I-15 IN CASCADE	CASCADE	37.721*	99*	93*	85*	86*	85*	89*	3372*
331	FAP 11 NEAR BELT	CASCADE	1.020	881	782	663	673	613	595	607
331	BELT CITY LIMITS	CASCADE	.580							
331	BELT CITY LIMITS	CASCADE	8.540	137	126	139	141	156	125	1068
	FAS 228	CASCADE	9.560*	216*	196*	194*	198*	205*	175*	1675*
332	FAP 23 SE OF MILES CITY	CUSTER	20.443	72	71	68	68	64	80	1635
	TOWN OF GARLAND	CUSTER								

FEDERAL AID SECONDARY ROUTES

FAS ROUTE NUMBER	SECTION DESCRIPTION	COUNTY	SECTION LENGTH	AVERAGE DAILY TRAFFIC 1961	1962	1963	1964	1965	1966	CURRENT VEHICLE MILES
344	FAP 22 NEAR FROID	ROOSEVELT	4.043	180	166	170	160	150	168	679
344	FORT PECK INDIAN RES	ROOSEVELT	7.200	129	120	109	100	93	93	670
344	CO.RD.SEC.8,T30N,R54E	ROOSEVELT	10.200	75	78	69	64	59	55	561
	FAS 404	ROOSEVELT	21.443*	113*	108*	101*	107*	88*	89*	1910*
345	FAP 50 NEAR BOZEMAN	GALLATIN	5.600	202	230	235	301	283	282	1579
345	FAS 458	GALLATIN	7.600	75	80	101	93	93	78	593
	FAP 50 NEAR GALLATIN GTWY	GALLATIN	13.200*	129*	143*	157*	181*	174*	165*	2172*
346	I 90 NEAR MANHATTAN	GALLATIN	.276					1194	909	251
346	MANHATTAN CITY LIMITS	GALLATIN	.658					938	938	617
346	MANHATTAN CITY LIMITS	GALLATIN	7.700	170	145	140	139	133	137	1055
	FAS 290		7.976*	170*	145*	140*	187*	170*	164*	1306*
347	FAS 288 SO. OF MANHATTAN	GALLATIN	6.021	339	342	261	281	339	345	2077
347	BELGRADE CITY LIMITS	GALLATIN	.496				739			
	I-90 IN BELGRADE	GALLATIN	6.021*	339*	342*	261*	281*	339*	345*	2077*
348	FAP 19 NEAR PHILIPSBURG	GRANITE	14.295	71	79	79	83	80	78	1115
	CO.RD.SEC.30,T7N,R15W	GRANITE	14.295*	71*	79*	78*	83*	80*	78*	1115*

FEDERAL AID SECONDARY ROUTES

FAS ROUTE NUMBER	SECTION DESCRIPTION	COUNTY	SECTION LENGTH	AVERAGE DAILY TRAFFIC 1961	1962	1963	1964	1965	1966	CURRENT VEHICLE MILES
	FAP 11 NEAR WILSALL	PARK	9.000	178	162	155	147	146	140	1260
339	CO.RD.SEC.9,T4N,R9E	PARK	5.445	75	59	49	55	61	59	321
339	CO.RD.SEC.25,T5N,R9E	PARK	14.445*	139*	123*	115*	112*	114*	109*	1581*
	FAP 17 IN FALLON	PRAIRIE	7.560	172	180	163	177	173	213	1610
340	CO.RD.SEC.12,T12N,R52E	PRAIRIE	11.504	50	45	41	46	47	50	575
340	TOWN OF MILDRED	PRAIRIE	19.064*	98*	98*	89*	98*	97*	115*	2185*
	FAP 15 EAST OF JORDAN	GARFIELD	7.800	46	41	34	45	44	56	437
341	CO.RD.SEC.4,T19N,R39E	GARFIELD	13.500	37	32	28	33	36	37	500
341	CO.RD.SEC.13,T21N,R39E	GARFIELD	21.300*	40*	35*	30*	37*	39*	44*	937*
	FAP 37 NEAR CROW AGENCY	BIG HORN	.878	199	172	196	209	250	238	209
342	CUSTER BATTLEFIELD	BIG HORN	.878*	199*	172*	196*	209*	250*	238*	209*
	FAP 1 IN GALATA	TOOLE	9.932	90	81	76	91	99	85	844
343	CO.RD.SEC.21,T35N,R3E	TOOLE	12.134	59	57	48	43	50	47	570
343	FAS 410	TOOLE	12.500	26	31	36	39	51	46	575
343	CO.RD.SEC.1,T36N,R3E	TOOLE	34.566*	56*	54*	51*	55*	64*	58*	1989*
	FAP 22 NEAR FROID	ROOSEVELT								

FEDERAL AID SECONDARY ROUTES

FAS ROUTE NUMBER	SECTION DESCRIPTION	COUNTY	SECTION LENGTH	AVERAGE DAILY TRAFFIC 1961	1962	1963	1964	1965	1966	CURRENT VEHICLE MILES
344	FAP 22 NEAR FROID	ROOSEVELT	4.043	180	166	170	160	150	168	679
344	FORT PECK INDIAN RES	ROOSEVELT	7.200	129	120	109	100	93	93	670
344	CO.RD.SEC.8,T30N,R54E	ROOSEVELT	10.200	75	78	69	64	59	55	561
	FAS 404	ROOSEVELT	21.443*	113*	108*	101*	107*	88*	89*	1910*
345	FAP 50 NEAR BOZEMAN	GALLATIN	5.600	202	230	235	301	283	282	1579
345	FAS 458	GALLATIN	7.600	75	80	101	93	93	78	593
	FAP 50 NEAR GALLATIN GTWY	GALLATIN	13.200*	129*	143*	157*	181*	174*	165*	2172*
346	I 90 NEAR MANHATTAN	GALLATIN	.276					1194	909	251
346	MANHATTAN CITY LIMITS	GALLATIN	.658					938	938	617
346	MANHATTAN CITY LIMITS	GALLATIN	7.700	170	145	140	139	133	137	1055
	FAS 290		7.976*	170*	145*	140*	187*	170*	164*	1306*
347	FAS 288 SO. OF MANHATTAN	GALLATIN	6.021	339	342	261	281	339	345	2077
347	BELGRADE CITY LIMITS	GALLATIN	.496				739			
	I-90 IN BELGRADE	GALLATIN	6.021*	339*	342*	261*	281*	339*	345*	2077*
348	FAP 19 NEAR PHILIPSBURG	GRANITE	14.295	71	79	79	83	80	78	1115
	CO.RD.SEC.30,T7N,R15W	GRANITE	14.295*	71*	79*	78*	83*	80*	78*	1115*

FEDERAL AID SECONDARY ROUTES

FAS ROUTE NUMBER	SECTION DESCRIPTION	COUNTY	SECTION LENGTH	AVERAGE DAILY TRAFFIC 1961	1962	1963	1964	1965	1966	CURRENT VEHICLE MILES
349	FAP 30 EAST OF PLENTYWOOD	SHERIDAN	6.300	41	52	56	54	52	53	334
	CO.RD.NEAR COMERTOWN	SHERIDAN	6.300*	41*	52*	56*	54*	52*	53*	334*
350	FAP 22 SO. OF MED. LAKE	SHERIDAN	2.000	180	155	174	169	156	127	254
350	TOWN OF HOMESTEAD	SHERIDAN	3.483	61	77	70	59	59	67	233
	CO.RD.SEC.30,T31N,R55E	SHERIDAN	5.483*	104*	105*	108*	99*	94*	89*	487*
352	FAP 5 NEAR DAYTON	LAKE	2.300	110	124	116	156	146	133	306
352	TOWN OF PROCTOR	LAKE	4.100	76	86	73	94	82	93	381
	CO.RD.SEC.13,T25N,R22W	LAKE	6.400*	88*	99*	88*	116*	105*	107*	687*
353	FAS 212 NEAR MOIESE	LAKE	7.600	102	107	97	99	95	94	714
	CO.RD.SEC.6,T19N,R21W	LAKE	7.600*	102*	107*	97*	99*	95*	94*	714*
354	FAP 5 IN POLSON	LAKE	.800						2527	2022
354	POLSON CITY LIMITS	LAKE	7.200	152	153	209	238	228	243	1750
	CO.RD.SEC.6,T21N,R20W	LAKE	7.200*	152*	153*	209*	238*	228*	243*	1750*
355	I-15 NEAR HELENA	LEWIS & CLARK	1.589	700	1057	774	861	815	865	1374
	FAIR GROUNDS	LEWIS & CLARK	1.589*	500*	1057*	774*	861*	815*	865*	1374*

FEDERAL AID SECONDARY ROUTES

FAS ROUTE NUMBER	SECTION DESCRIPTION	COUNTY	SECTION LENGTH	AVERAGE DAILY TRAFFIC 1961	1962	1963	1964	1965	1966	CURRENT VEHICLE MILES
	FAP 8 NEAR HELENA	LEWIS & CLARK								
356			1.000	1102	1331	1450	1451	1363	1235	1235
	FORT HARRISON	LEWIS & CLARK								
356			4.900	163	129	191	184	181	185	907
	CO. RD. TO AUSTIN	LEWIS & CLARK								
			5.900*	322*	332*	404*	399*	381*	363*	2142*
	FAP 29 NEAR ALDER	MADISON								
357			10.914	117	112	131	105	147	141	1539
	CO.RD.SEC.30,T7S,R4W	MADISON								
357			13.100	64	70	65	71	60	59	773
	BEAVERHEAD NAT. FOREST	MADISON								
			24.014*	88*	89*	95*	86*	100*	96*	2312*
	FAS 216 IN VALIER	PONDERA								
358			.158							
	VALIER CITY LIMITS	PONDERA								
358			7.239	160	158	143	170	201	202	1462
	BLACKFEET IND RESERVATION	PONDERA								
358			11.162	105	86	75	81	106	84	938
	GLACIER CO. LINE	GLACIER								
358			12.600	194	189	190	169	167	205	2583
	FAP 1 WEST OF CUT BANK	GLACIER								
			31.001*	154*	144*	137*	137*	153*	161*	4983*
	I-90 NEAR CARDWELL	JEFFERSON								
359			.900	197	255	274	271	282	360	324
	TOWN OF CARDWELL	JEFFERSON								
359			.300	153	150	162	175	200	220	66
	MADISON COUNTY LINE	MADISON								
359			4.700	103	114	166	161	158	180	846
	CO.RD.SEC.25,T1N,R3W	MADISON								
359			8.970	49	62	83	118	135	136	1220
	FAP 13 NEAR HARRISON	MADISON								
			14.870*	77*	91*	122*	142*	153*	165*	2456*
	FAP 11-WHITE SULP. SPRGS.	MEAGHER								

FEDERAL AID SECONDARY ROUTES

FAS ROUTE NUMBER	SECTION DESCRIPTION	COUNTY	SECTION LENGTH	AVERAGE DAILY TRAFFIC 1961	1962	1963	1964	1965	1966	CURRENT VEHICLE MILES
360	FAP 11-WHITE SULP. SPRGS.	MEAGHER	.498							
360	WHITE SULPHUR CITY LIMITS	MEAGHER	8.220	191	213	208	209	204	219	1800
360	CO.RD.SEC.25,T10N,R5E	MEAGHER	10.500	88	112	91	100	95	93	977
	CO.RD. NEAR FORT LOGAN	MEAGHER	18.720*	133*	156*	142*	148*	143*	148*	2777*
362	FAP 11 PTW	PARK	1.164		175	131	170	130	95	111
362	FAP 11 PROPOSED	PARK	.054	161	175	131	170	130	95	5
	TOWN OF EMIGRANT	PARK	1.218*	161*	175*	131*	170*	130*	95*	116*
363	FAP 1 NEAR WAGNER	PHILLIPS	2.502	130	206	125	123	156	139	348
363	CO.RD.SEC.15,T30N,R30E	PHILLIPS	9.398	99	97	98	100	102	118	1109
	FAP 16 SOUTH OF MALTA	PHILLIPS	11.900*	105*	119*	103*	105*	113*	122*	1457*
364	FAP 16 SOUTH OF MALTA	PHILLIPS	4.200	245	264	247	339	358	358	1504
	CO.RD.SEC.5,T29N,R30E	PHILLIPS	4.200*	245*	264*	247*	339*	358*	358*	1504*
365	FAP 3 IN BRADY	PONDERA	4.198	268	243	266	385	385	380	1595
365	CO.RD.SEC.3,T26N,R1W	PONDERA	10.108	139	121	106	90	120	130	1314
	CO.RD.SEC.1,T26N,R1E	PONDERA	14.306*	176*	155*	152*	177*	198*	203*	2909*
	I-15 NORTH OF CONRAD	PONDERA								

FEDERAL AID SECONDARY ROUTES

FAS ROUTE NUMBER	SECTION DESCRIPTION	COUNTY	SECTION LENGTH	AVERAGE DAILY TRAFFIC 1961	1962	1963	1964	1965	1966	CURRENT VEHICLE MILES
366	I-15 NORTH OF CONRAD	PONDERA	7.049	123	119	108	100	150	201	1417
366	CO. RD. NEAR LEDGER	PONDERA	2.002	97	95	88	89	108	189	378
366	FAS 369	PONDERA	3.998	60	64	60	68	100	121	484
366	TOOLE COUNTY LINE	TOOLE	8.057	46	48	48	44	57	53	427
	CO.RD.SEC.7,T29N,R2E	TOOLE	21.106*	79*	79*	74*	72*	101*	128*	2706*
367	FAS 269 SOUTH OF VICTOR	RAVALLI	3.500	105	96	84	101	127	122	427
	CO.RD.SEC.12,T7N,R20W	RAVALLI	3.500*	105*	96*	84*	101*	127*	122*	427*
368	FAS 269 NEAR HAMILTON	RAVALLI	3.300	93	90	72	70	76	74	244
	CO.RD.SEC.27,T6N,R20W	RAVALLI	3.300*	93*	90*	72*	70*	76*	74*	244*
369	FAS 218 EAST OF CONRAD	PONDERA	6.200	52	48	48	45	51	52	322
	FAS 366	PONDERA	6.200*	52*	48*	48*	45*	51*	52*	322*
370	FAP 7 NEAR VICTOR	RAVALLI	2.600	223	231	266	238	259	232	603
	FAS 269	RAVALLI	2.600*	223*	231*	266*	238*	259*	232*	603*
371	FAP 45 MONT 19	SWT. GRASS	.847	95	93	98	98	92	90	76
371	TOWN OF MELVILLE	SWT. GRASS	7.744	65	51	59	52	61	60	465
	CO.RD.SEC.34,T5N,R13E	SWT. GRASS								

FEDERAL AID SECONDARY ROUTES

FAS ROUTE NUMBER	SECTION DESCRIPTION	COUNTY	SECTION LENGTH	AVERAGE DAILY TRAFFIC 1961	1962	1963	1964	1965	1966	CURRENT VEHICLE MILES
371	CO.RD.SEC.34,T5N,R13E	SWT. GRASS	3.400	41	32	35	32	40	40	136
	CO.RD.SEC.17,T5N,R13E	SWT. GRASS	11.991*	60*	48*	54*	50*	57*	56*	677*
372	FAS 269 NEAR STEVENSVILLE	RAVALLI	4.200	141	178	141	167	156	150	630
	CO.RD.SEC.32,T9N,R19W	RAVALLI	4.200*	141*	178*	141*	167*	156*	150*	630*
373	FAP 7 NEAR WOODSIDE	RAVALLI	2.022	579	567	630	714	788	782	1581
373	FAS 269 IN CORVALLIS	RAVALLI	2.500	136	131	196	191	180	201	503
	CO.RD.SEC.35,T7N,R20W	RAVALLI	4.522*	334*	326*	390*	425*	452*	461*	2084*
374	FAP 22 EAST OF ARCHER	SHERIDAN	6.045	170	161	139	169	165	147	889
374	OUTLOOK CITY LIMITS	SHERIDAN	.636							
	FIRST STREET-OUTLOOK	SHERIDAN	6.045*	170*	161*	138*	169*	165*	147*	889*
375	I-90 SOUTH OF BUTTE	SILVER BOW	5.668	595	653	606	713	733	717	4064
375	CO.RD.SEC.20,T2N,R7W	SILVER BOW	2.257	3363	3481	3667	3718	3814	3834	8653
375	BUTTE CITY LIMITS	SILVER BOW	.748							
375	BUTTE CITY LIMITS	SILVER BOW	.015		3750	4022	4171	4750	4750	71
375	FAP 3 IN BUTTE	SILVER BOW	7.940*	1416*	1458*	1478*	1574*	1616*	1611*	12788*
	FAP 16 NEAR LANDUSKY	PHILLIPS								

FEDERAL AID SECONDARY ROUTES

FAS ROUTE NUMBER	SECTION DESCRIPTION	COUNTY	SECTION LENGTH	AVERAGE DAILY TRAFFIC 1961	1962	1963	1964	1965	1966	CURRENT VEHICLE MILES
376	FAP 16 NEAR LANDUSKY	PHILLIPS	10.619	85	102	124	135	151	151	1603
376	BLAINE CO.LINE	BLAINE	5.500	89	103	112	124	133	143	787
376	CO. RD. TO HAYS	BLAINE	3.100	190	232	253	290	277	265	822
376	CO. RD. TO LODGEPOLE	BLAINE	.900	180	201	216	289	277	227	204
376	FAS 240	BLAINE	15.350	153	164	185	228	210	223	3423
376	CO.RD.SEC.10,T29N,R25E	BLAINE	12.300	153	166	194	241	197	215	2645
376	CO.RD.SEC.16,T31N,R23E	BLAINE	2.243	190	210	250	267	234	249	559
376	FAP 1 NEAR HARLEM	BLAINE	50.012*	136*	151*	173*	207*	192*	201*	10043*
377	FAS 269 NEAR STEVENSVILLE	RAVALLI	5.900	62	90	83	86	78	78	460
377	CO.RD.SEC.9,T8N,R19W	RAVALLI	5.900*	62*	90*	83*	86*	78*	78*	460*
378	FAS 220 NEAR FARMINGTON	TETON	7.300	82	86	86	103	109	115	840
378	TOWN OF AGAWAM	TETON	5.000	53	72	66	71	96	97	485
378	FAS 219	TETON	12.300*	70*	80*	77*	90*	104*	108*	1325*
379	I-15 NEAR DUTTON	TETON	14.500	110	103	114	112	113	115	1668
379	CHOUTEAU COUNTY LINE	TETON	14.500*	110*	103*	114*	112*	113*	115*	1668*
380	FAS 269 NO. OF HAMILTON	RAVALLI	2.938	164	145	146	192	220	189	555
380	CO.RD.SEC.14,T6N,R20W	RAVALLI								

FEDERAL AID SECONDARY ROUTES

FAS ROUTE NUMBER	SECTION DESCRIPTION	COUNTY	SECTION LENGTH	AVERAGE DAILY TRAFFIC 1961	1962	1963	1964	1965	1966	CURRENT VEHICLE MILES
	CO.RD.SEC.14,T6N,R20W	RAVALLI	2.938*	164*	145*	146*	192*	220*	189*	555*
	FAP 14 WEST OF ROUNDUP	MUSSELSHELL	3.236	49	49	62	59	57	74	239
381	CO.RD.SEC.20,T7N,R25E	MUSSELSHELL	15.799	29	26	30	29	28	46	727
381	CO.RD.SEC.20,T5N,R25E	MUSSELSHELL	19.035*	32*	29*	35*	34*	33*	51*	966*
	FAP 6 NEAR PERMA	SANDERS	8.696	129	137	133	145	179	148	1287
382	CO.RD.SEC.24,T20N,R24W	SANDERS	7.069	144	147	117	127	148	130	919
382	FAP 36 MONT 28	SANDERS	15.765*	136*	141*	125*	137*	165*	140*	2206*
	FAP 7 IN HAMILTON	RAVALLI	.038				1437			
383	HAMILTON CITY LIMITS	RAVALLI	3.675	295	353	354	335	431	390	1433
383	CO.RD.SEC.3,T5N,R20W	RAVALLI	3.675*	295*	353*	354*	335*	431*	390*	1433*
	I-90 EAST OF HARDIN	BIG HORN	15.476	133	140	186	176	170	182	2817
384	CO.RD.SEC.31,T1N,R36E	BIG HORN	9.786	55	51	60	57	61	57	558
384	TOWN OF MCRAE	BIG HORN	25.262*	103*	105*	137*	130*	128*	134*	3375*
	FAS 228 NEAR HIGHWOOD	CHOUTEAU	2.125	79	75	76	65	67	68	145
385	TOWN OF WALTHAM	CHOUTEAU	2.125*	79*	75*	76*	65*	67*	68*	145*

FEDERAL AID SECONDARY ROUTES

FAS ROUTE NUMBER	SECTION DESCRIPTION	COUNTY	SECTION LENGTH	AVERAGE DAILY TRAFFIC 1961	1962	1963	1964	1965	1966	CURRENT VEHICLE MILES
386	FAP 10 NEAR FORT BENTON	CHOUTEAU	1.466	644	669	704	665	703	703	1031
386	FORT BENTON CITY LIMITS	CHOUTEAU	.258							
	FAS 230 IN FORT BENTON	CHOUTEAU	1.466*	644*	669*	704*	665*	703*	703*	1031*
387	FAP 10 NE OF FORT BENTON	CHOUTEAU	1.629	399	412	396	328	416	418	681
387	FORT BENTON CITY LIMITS	CHOUTEAU	1.053							
	FAS 230 IN FORT BENTON	CHOUTEAU	1.629*	399*	412*	396*	328*	416*	418*	681*
388	FAP 7 SOUTH OF HAMILTON	RAVALLI	3.400	93	79	82	82	110	79	269
	FAP 35	RAVALLI	3.400*	93*	79*	82*	82*	110*	79*	269*
389	FAP 1 NEAR CUT BANK	GLACIER	6.400	87	85	87	90	73	77	493
	IND.RD.SEC.1,T32N,R6W	GLACIER	6.400*	87*	85*	87*	90*	73*	77*	493*
390	FAP 7 NEAR CO CLUB	MISSOULA	1.422	440	454	542	731	920	885	1258
390	FAS 266	MISSOULA	.130						4052	527
390	MISSOULA CITY LIMITS	MISSOULA	.642							
390	MISSOULA CITY LIMITS	MISSOULA	.710						4612	3275
390	FAS 265	MISSOULA	.990							
390	MISSOULA CITY LIMITS	MISSOULA	.332							
390	MISSOULA CITY LIMITS	MISSOULA								

FEDERAL AID SECONDARY ROUTES

FAS ROUTE NUMBER	SECTION DESCRIPTION	COUNTY	SECTION LENGTH	AVERAGE DAILY TRAFFIC 1961	1962	1963	1964	1965	1966	CURRENT VEHICLE MILES
390	MISSOULA CITY LIMITS	MISSOULA	.170	4868	5925	6903	7609	8567	13497	2294
	FAP 2 IN MISSOULA	MISSOULA	2.764*	1294*	948*	876*	1846*	1603*	2661*	7354*
391	FAP 23 NORTH OF BROADUS	POWDER RIVER	10.361	56	55	55	57	58	52	539
391	CO.RD.SEC.2,T6S,R50E	POWDER RIVER	16.300	29	24	27	25	20	17	277
	CO.RD.SEC.1,T8S,R48E	POWDER RIVER	26.661*	39*	36*	37*	37*	35*	31*	816*
393	I-90 SOUTH OF BUTTE	SILVER BOW	6.662	186	161	154	179	173	138	919
	CO.RD.SEC.36,T2N,R8W	SILVER BOW	6.662*	186*	161*	154*	179*	173*	138*	919*
394	FAP 14 AT SHAWMUT	WHEATLAND	2.447	69	62	73	72	65	77	188
	CO.RD.SEC.1,T6N,R17E	WHEATLAND	2.447*	69*	62*	73*	72*	65*	77*	188*
396	FAP 1 EAST OF HARLEM	BLAINE	11.100	103	94	90	95	91	110	1221
396	TOWN OF SAVOY	BLAINE	5.200	50	50	47	44	39	35	182
	CO.RD.SEC.14,T31N,R25E	BLAINE	16.300*	86*	79*	76*	79*	74*	86*	1403*
397	FAS 308 IN BELFRY	CARBON	4.337	338	386	480	471	490	509	2208
397	CO.RD.SEC.4,T9S,R22E	CARBON	6.202	204	313	332	345	365	368	2282
	WYOMING LINE	CARBON	10.539*	259*	343*	392*	397*	416*	426*	4490*

FEDERAL AID SECONDARY ROUTES

FAS ROUTE NUMBER	SECTION DESCRIPTION	COUNTY	SECTION LENGTH	AVERAGE DAILY TRAFFIC 1961	1962	1963	1964	1965	1966	CURRENT VEHICLE MILES
399	I-15 IN BOULDER	JEFFERSON	.567					670	670	380
399	BOULDER CITY LIMITS	JEFFERSON	.156	416	339	395	367	593	511	80
399	FAS 281	JEFFERSON	8.600	60	53	49	56	63	74	636
399	CO.RD.SEC.9,T4N,R4W	JEFFERSON	16.500	64	61	58	54	62	64	1056
399	I-90 AT WHITEHALL	JEFFERSON	25.256*	65*	60*	57*	57*	66*	70*	1772*
400	FAS 239 NEAR HOBSON	JUDITH BASIN	8.508	66	86	66	64	62	62	527
400	CO.RD.SEC.11,T13N,R14E	JUDITH BASIN	8.508*	66*	86*	66*	64*	62*	62*	527*
401	I-90 NEAR WHITEHALL	JEFFERSON	9.471	405	469	456	546	533	520	4925
401	FAS 422	JEFFERSON	.200	370	377	373	460	474	454	91
401	SILVER BOW CO. LINE	SILVER BOW	.288	370	377	373	460	474	454	131
401	MADISON CO. LINE	MADISON	2.140	381	363	394	503	477	460	984
401	FAP 29 NEAR SILVER STAR	MADISON	12.099*	399*	446*	441*	535*	521*	507*	6131*
402	FAP 23 EAST OF BROADUS	POWDER RIVER	7.800	65	67	47	55	62	71	554
402	CO.RD.SEC.22,T4S,R52E	POWDER RIVER	7.800*	65*	67*	47*	55*	62*	71*	554*
403	I-15 IN BUTTE	SILVER BOW	.396				4893			
403	BUTTE CITY LIMITS	SILVER BOW	.600	3107	3560	3300	3500	3504	3207	1924
403	WALKERVILLE CITY	SILVER BOW								

FEDERAL AID SECONDARY ROUTES

FAS ROUTE NUMBER	SECTION DESCRIPTION	COUNTY	SECTION LENGTH	AVERAGE DAILY TRAFFIC 1961	1962	1963	1964	1965	1966	CURRENT VEHICLE MILES
403	WALKERVILLE CITY	SILVER BOW	1.045					3111	3000	3135
403	WALKERVILLE CITY	SILVER BOW	.400	2306	1785	2031	2300	2717	2400	960
	FAS 276	SILVER BOW	2.045*	2786*	2850*	2792*	3020*	3149*	2943*	6019*
404	BROCKTON STREET	ROOSEVELT	.396							
404	BROCKTON CITY LIMITS	ROOSEVELT	.056	237	237	237	239	229	231	13
404	FAP 1 US 2	ROOSEVELT	6.085	124	151	144	149	139	146	888
404	CO.RD.SEC.35,T29N,R52E	ROOSEVELT	9.200	81	105	104	98	93	93	856
404	FAS 344	ROOSEVELT	7.000	35	28	45	42	37	35	245
404	CO.RD.SEC.10,T31N,R52E	ROOSEVELT	22.341*	79*	93*	96*	95*	88*	90*	2002*
405	FAP 1 NEAR BAINVILLE	ROOSEVELT	28.600	63	62	75	86	80	83	2374
	FAP 22 AT FROID	ROOSEVELT	28.600*	63*	62*	75*	86*	80*	83*	2374*
407	I-90 NORTH OF DEER LODGE	POWELL	3.600	121	85	101	105	103	86	310
	FAP 8 EAST OF GARRISON	POWELL	3.600*	121*	85*	101*	105*	103*	86*	310*
408	I-15 IN FAIRFIELD	TETON	.435				305			
408	FAIRFIELD CITY LIMITS	TETON	8.835	245	276	188	182	171	183	1617
408	CO.RD.SEC.18,T21N,R4W	TETON	10.500	141	206	130	125	115	122	1281
408	FAP 9 MONT 287	TETON								

FEDERAL AID SECONDARY ROUTES

FAS ROUTE NUMBER	SECTION DESCRIPTION	COUNTY	SECTION LENGTH	AVERAGE DAILY TRAFFIC 1961	1962	1963	1964	1965	1966	CURRENT VEHICLE MILES
	FAP 9 MONT 287	TETON	19.335*	189*	237*	156*	151*	141*	150*	2898*
	FAP 1 WEST OF CHESTER	LIBERTY								
409	CO.RD.SEC.10,T33N,R5E	LIBERTY	9.301	101	99	86	90	80	96	893
409	CO.RD.SEC.16,T35N,R4E	LIBERTY	15.400	48	45	44	52	46	52	801
409	TOWN OF WHITLASH	LIBERTY	10.077	40	44	44	48	46	43	433
			34.778*	60*	59*	55*	61*	55*	61*	2127*
	I-15 NORTH OF SHELBY	TOOLE								
410	OILMONT	TOOLE	1.000	322	309	310	269	286	360	360
410	CO.RD.SEC.36,T35N,R1E	TOOLE	13.000	76	65	71	71	70	73	949
410	FAS 343	TOOLE	8.442	50	44	47	40	49	48	405
			22.442*	77*	67*	72*	68*	72*	76*	1714*
	FAP 2 WEST OF BOZEMAN	GALLATIN								
411	CO.RD.SEC.2,T1S,R5E	GALLATIN	4.200	284	287	291	343	359	361	1516
411	CO.RD.SEC.34,T2N,R5E	GALLATIN	8.100	123	113	111	150	116	114	923
			12.300*	178*	172*	172*	216*	199*	198*	2439*
	FAP 7 AT LOLO	MISSOULA								
412	CO.RD.SEC.19,T12N,R22W	MISSOULA	16.433	339	370	521	551	598	579	9515
412	TOWN OF LOLO HOT SPRINGS	MISSOULA	8.300	240	272	378	407	408	403	3345
412	IDAHO STATE LINE	MISSOULA	7.816	135	205	231	313	313	311	2431
			32.549*	265*	305*	414*	457*	481*	470*	15291*

FEDERAL AID SECONDARY ROUTES

FAS ROUTE NUMBER	SECTION DESCRIPTION	COUNTY	SECTION LENGTH	AVERAGE DAILY TRAFFIC 1961	1962	1963	1964	1965	1966	CURRENT VEHICLE MILES
413	FAP 27 WEST OF CARLYLE	WIBAUX	7.010	43	48	49	50	47	47	329
413	FAS 336	WIBAUX	15.652	30	34	39	39	40	38	595
413	FAS 414	WIBAUX	2.746	58	55	46	57	53	61	168
	FAP 27 SOUTH OF WIBAUX	WIBAUX	25.408*	37*	40*	42*	44*	43*	43*	1092*
414	FAS 413 N. OF ST. PHILLIP	WIBAUX	4.070	32	30	47	43	41	39	159
	CO.RD.SEC.23,T12N,R60E	WIBAUX	4.070*	32*	30*	47*	43*	41*	39*	159*
415	FAP 2 NEAR SANDERS	TREASURE	4.549	73	86	88	76	83	82	373
415	FAS 312	TREASURE	9.451	65	59	64	68	60	58	548
415	CO.RD.SEC.3,T4N,R37E	TREASURE	13.394	42	38	36	41	40	40	536
	BIG HORN COUNTY LINE	TREASURE	27.394*	55*	53*	54*	56*	54*	53*	1457*
416	FAP 2 NEAR BILLINGS	YELLOWSTONE	.073	1202	1331	1382	1787	1751	1740	127
416	BILLINGS CITY LIMITS	YELLOWSTONE	.137	1202	1331	1382	1787	1751	1740	238
416	BILLINGS CITY LIMITS	YELLOWSTONE	2.463	856	948	1016	923	1027	1070	2635
416	CO SEC 20, TIS, R25E	YELLOWSTONE	8.594	199	228	241	289	276	281	2415
	CO RD SEC 27, T2S, R25E	YELLOWSTONE	11.130*	351*	395*	420*	439*	452*	465*	5177*
417	FAP 1 EAST OF SHELBY	TOOLE	10.380	37	52	59	55	79	57	592
	PONDERA COUNTY LINE	PONDERA								

FEDERAL AID SECONDARY ROUTES

FAS ROUTE NUMBER	SECTION DESCRIPTION	COUNTY	SECTION LENGTH	AVERAGE DAILY TRAFFIC 1961	1962	1963	1964	1965	1966	CURRENT VEHICLE MILES
417	PONDERA COUNTY LINE	PONDERA	.806	33	45	46	50	68	54	44
417	TOOLE COUNTY LINE	TOOLE	3.529	31	34	40	42	78	47	166
	CO.RD.SEC.6,T29N,R1E	TOOLE	14.715*	35*	47*	53*	52*	78*	55*	802*
418	FAP 16 NEAR WYOLA	BIG HORN	10.623	129	118	131	137	151	153	1625
	CO.RD.SEC.10,T9S,R34E	BIG HORN	10.623*	129*	118*	131*	137*	151*	153*	1625*
419	FAS 307 SOUTH OF ABSAROKE	STILLWATER	4.382	329	316	318	301	309	299	1310
419	FAS 425	STILLWATER	9.082	180	182	158	141	148	143	1299
419	TOWN OF DEAN	STILLWATER	9.000	173	174	155	143	136	136	1224
	TOWN OF NYE	STILLWATER	22.464*	206*	204*	188*	173*	175*	171*	3833*
420	FAS 307 IN ABSAROKEE	STILLWATER	6.943	187	174	165	177	164	152	1055
	CO.RD.SEC.1,T4S,R17E	STILLWATER	6.943*	187*	174*	165*	177*	164*	152*	1055*
421	FAS 307 NEAR COLUMBUS	STILLWATER	4.408	126	123	130	135	146	154	679
421	CO.RD.SEC.1,T3S,R20E	STILLWATER	4.200			68	64	69	65	273
421	CARBON COUNTY LINE	CARBON	9.500			68	75	70	76	722
	FAP 28 NEAR JOLIET	CARBON	18.108*	126*	123*	83*	87*	88*	92*	1674*
	FAP 29 NEAR SILVER STAR	MADISON								

FEDERAL AID SECONDARY ROUTES

FAS ROUTE NUMBER	SECTION DESCRIPTION	COUNTY	SECTION LENGTH	AVERAGE DAILY TRAFFIC 1961	1962	1963	1964	1965	1966	CURRENT VEHICLE MILES
422	FAP 29 NEAR SILVER STAR	MADISON	8.600	41	74	66	77	84	78	671
422	JEFFERSON CO LINE	JEFFERSON	.045	124	100	91	98	108	113	5
422	SILVER BOW CO LINE	SILVER BOW	.036	124	100	91	98	108	113	4
422	JEFFERSON CO LINE	JEFFERSON	.200	124	100	91	98	108	113	23
	FAS 401	JEFFERSON	8.881*	44*	74*	66*	78*	85*	79*	703*
423	I-15 NEAR NISSLER	SILVER BOW	.844	303	330	311	426	357	350	295
	VICTOR CHEMICAL PLANT	SILVER BOW	.844*	303*	330*	311*	426*	357*	350*	295*
424	FAP 1 NEAR KALISPELL	FLATHEAD	.533	2036	2082	2520	2443	2619	2760	1471
424	CITY LIMITS OF KALISPELL	FLATHEAD	.024					1747	1747	42
424	CITY LIMITS OF KALISPELL	FLATHEAD	13.930	206	295	217	302	217	300	4179
424	FAS 456	FLATHEAD	9.500	51	37	54	53	51	58	551
	FAP 5 S.E. OF OLNEY	FLATHEAD	23.963*	185*	232*	203*	251*	205*	259*	6201*
425	FAS 419 NEAR FISHTAIL	STILLWATER	6.429	80	68	76	86	93	73	469
	CO.RD.SEC.23,T5S,R17E	STILLWATER	6.429*	80*	68*	76*	86*	93*	73*	469*
426	FAP 15 NEAR MOCCASIN	JUDITH BASIN	9.393	58	64	76	68	73	68	639
	TOWN OF KOLIN	JUDITH BASIN	9.393*	58*	64*	76*	68*	73*	68*	639*

FEDERAL AID SECONDARY ROUTES

FAS ROUTE NUMBER	SECTION DESCRIPTION	COUNTY	SECTION LENGTH	AVERAGE DAILY TRAFFIC 1961	1962	1963	1964	1965	1966	CURRENT VEHICLE MILES
	FAP 11 NEAR MONARCH	CASCADE								
427			2.621	66	124	66	58	62	59	155
	JUDITH BASIN CO. LINE	JUDITH BASIN								
427			2.638	60	50	52	45	45	43	113
	CO.RD.SEC.5,T16N,R8E	JUDITH BASIN								
427			7.072	104	102	101	92	88	82	580
	FAP 15 NEAR RAYNESFORD	JUDITH BASIN								
			12.331*	86*	95*	83*	75*	73*	69*	848*
	FAP 45 IN JUDITH GAP	WHEATLAND								
428			.214							
	JUDITH GAP CITY LIMITS	WHEATLAND								
428			11.857	50	86	59	57	55	63	747
	CO.RD.SEC.2,T10N,R17E	WHEATLAND								
			11.857*	50*	86*	59*	57*	55*	63*	747*
	SOUTH FRONTAGE ROAD	YELLOWSTONE								
429			3.033	1264	1071	1099	1125	1135	1235	3746
	FAS 305	YELLOWSTONE								
429			3.000	925	891	836	948	933	1074	3222
	FAS 302	YELLOWSTONE								
			6.033*	1038*	981*	968*	1037*	1034*	1155*	6968*
	FAP 7 NEAR MISSOULA	MISSOULA								
430			.800	1447	1509	1620	1962	1743	1894	1515
	FAS 265	MISSOULA								
430			1.266	1788	2229	2857	3484	2897	3596	4553
	FAS 264	MISSOULA								
430			1.250							
	FAS 263	MISSOULA								
430			.884	183	198	193	198	200	199	176
	FAP 2 WEST OF MISSOULA	MISSOULA								
430			.300	425	431	430	433	430	431	129
	STOCKYARDS	MISSOULA								
430			1.200						899	1079
	FAI 90 PROPOSED	MISSOULA								
			4.450*	1142*	1333*	1604*	1934*	1652*	1675*	7452*

FEDERAL AID SECONDARY ROUTES

FAS ROUTE NUMBER	SECTION DESCRIPTION	COUNTY	SECTION LENGTH	AVERAGE DAILY TRAFFIC 1961	1962	1963	1964	1965	1966	CURRENT VEHICLE MILES
431	I-15 NEAR FAIRFIELD	TETON	8.000	210	252	222	215	215	219	1752
431	CO.RD.SEC.24,T22N,R2W	TETON	11.500	96	96	82	88	85	91	1047
	FAP 21 NEAR POWER	TETON	19.500*	143*	160*	139*	140*	138*	144*	2799*
432	FAP 10 NEAR BIG SANDY	CHOUTEAU	10.300	173	153	143	129	136	126	1298
432	CO.RD.SEC.16,T28N,R11E	CHOUTEAU	17.200	72	64	58	57	53	51	877
432	HILL COUNTY LINE	HILL	13.000	72	73	79	76	69	76	988
432	CO.RD.SEC.3,T31N,R9E	HILL	6.000	157	146	139	136	138	132	792
	FAP 1 NEAR RUDYARD	HILL	46.500*	105*	96*	93*	88*	87*	85*	3955*
433	FAP 8 IN EAST HELENA	LEWIS & CLARK	.056					398	398	22
433	EAST HELENA CITY LIMITS	LEWIS & CLARK	3.930	207	219	187	169	175	196	770
	FAS 280	LEWIS & CLARK	3.930*	207*	219*	187*	169*	175*	196*	770*
434	FAP 9 NEAR WOLF CREEK	LEWIS & CLARK	17.785	68	74	63	68	75	77	1369
434	FAP 24	LEWIS & CLARK	10.998	25	34	30	28	38	40	440
434	CO. RD. BEAN LAKE	LEWIS & CLARK	17.901	66	91	90	71	72	71	1271
	FAP 9 NEAR AUGUSTA	LEWIS & CLARK	46.684*	57*	71*	65*	60*	65*	66*	3080*
435	FAP 9 NEAR AUGUSTA	LEWIS & CLARK	3.600	68	65	56	53	67	72	259
	CO.RD.SEC.2,T20N,R7W	LEWIS & CLARK								

FEDERAL AID SECONDARY ROUTES

FAS ROUTE NUMBER	SECTION DESCRIPTION	COUNTY	SECTION LENGTH	AVERAGE DAILY TRAFFIC 1961	1962	1963	1964	1965	1966	CURRENT VEHICLE MILES
	CO.RD.SEC.2,T20N,R7W	LEWIS & CLARK	3.600*	68*	65*	56*	53*	67*	72*	259*
	FAP 1 NEAR ZURICH	BLAINE	1.700	76	52	44	45	71	46	78
436	CO.RD.SEC.29,T33N,R21E	BLAINE	1.700*	76*	51*	44*	45*	71*	46*	78*
	FAP 8 SOUTHWEST TOSTON	BROADWATER	4.500	54	48	44	47	47	51	230
437	CO.RD.SEC.10,T4N,R1E	BROADWATER	4.408	73	84	87	79	88	89	392
437	FAS 285	BROADWATER	8.908*	63*	65*	65*	63*	67*	70*	622*
	FAP 1 NEAR NASHUA	VALLEY	13.201	98	121	156	152	147	165	2178
438	CO.RD.SEC.3,T29N,R42E	VALLEY	21.300	58	53	88	92	88	69	1470
438	CO.RD.SEC.32,T33N,R42E	VALLEY	19.798	42	42	40	47	51	49	970
438	FAS 248 NEAR GLENTANA	VALLEY	54.299*	62*	65*	87*	90*	89*	85*	4618*
	I-90 IN BUTTE	SILVER BOW	.600							
440	BUTTE CITY LIMITS	SILVER BOW	7.500	81	82	81	87	82	89	668
440	CO.RD.SEC.34,T2N,R8W	SILVER BOW	7.500*	81*	82*	81*	87*	82*	89*	668*
	FAP 19 NEAR JCT. RTE. 2	DEER LODGE	1.100	83	116	119	106	116	101	111
441	SILVER BOW COUNTY LINE	SILVER BOW	3.100	103	117	135	132	168	159	493
441	I-90 NEAR CRACKERVILLE	SILVER BOW								

FEDERAL AID SECONDARY ROUTES

FAS ROUTE NUMBER	SECTION DESCRIPTION	COUNTY	SECTION LENGTH	AVERAGE DAILY TRAFFIC 1961	1962	1963	1964	1965	1966	CURRENT VEHICLE MILES
	I-90 NEAR CRACKERVILLE	SILVER BOW	4.200*	98*	116*	131*	125*	155*	144*	604*
	FAP 1 EAST OF BLACKFOOT	GLACIER	19.815	52	56	93	96	87	83	1645
444	FAS 483	GLACIER	19.815*	52*	56*	93*	96*	87*	83*	1645*
	FAP 3 NO. OF KIOWA JCT.	GLACIER	14.300	133	157	159	158	146	141	2016
445	FAS 464 NEAR BROWNING	GLACIER	14.300*	133*	157*	159*	158*	146*	141*	2016*
	FAP 2 NEAR ROSEBUD	ROSEBUD	1.900	204	270	266	231	221	208	395
446	CARTERSVILLE	ROSEBUD	7.856	103	133	120	89	84	88	691
446	CO.RD.SEC.1,T6N,R43E	ROSEBUD	9.756*	121*	157*	148*	117*	111*	111*	1086*
	FAP 2 NEAR ROSEBUD	ROSEBUD	4.300	71	83	86	76	103	66	284
447	CO.RD.SEC.5,T5N,R42E	ROSEBUD	17.400	68	47	71	62	60	63	1096
447	CO.RD.SEC.21,T3N,R43E	ROSEBUD	13.500	40	44	36	35	42	33	446
447	CO.RD.SEC.20,T1N,R43E	ROSEBUD	13.300	32	31	33	31	35	30	399
447	IND. RES. BOUNDARY	ROSEBUD	48.500*	51*	44*	52*	47*	52*	46*	2225*
	FAP 10 NEAR BOX ELDER	HILL	13.000	64	54	68	73	80	80	1040
448	CO.RD.SEC.28,T36N,R11E	HILL	17.000	60	56	56	56	58	57	969
448	FAP 1 NEAR GILFORD	HILL								

FEDERAL AID SECONDARY ROUTES

FAS ROUTE NUMBER	SECTION DESCRIPTION	COUNTY	SECTION LENGTH	AVERAGE DAILY TRAFFIC 1961	1962	1963	1964	1965	1966	CURRENT VEHICLE MILES
	FAP 1 NEAR GILFORD	HILL	30.000*	62*	55*	61*	63*	68*	67*	2009*
449	FAP 1 NEAR GILDFORD	HILL	20.495	87	80	67	67	68	72	1476
	CO.RD.SEC.28,T36N,R11E	HILL	20.495*	87*	80*	67*	67*	68*	72*	1476*
450	FAP 1 NEAR KREMLIN	HILL	6.000	81	58	62	57	68	56	336
	CO.RD.SEC.31,T32N,R13E	HILL	6.000*	81*	58*	62*	57*	68*	56*	336*
452	FAP 1 IN HAVRE	HILL	.331							
452	HAVRE CITY LIMITS	HILL	11.700	93	112	83	74	75	78	913
	BLAINE COUNTY LINE	HILL	11.700*	93*	112*	82*	74*	75*	78*	913*
453	I-15 NORTH OF HELENA	LEWIS & CLARK	2.904	194	233	50	40	45	29	84
453	FAS 279	LEWIS & CLARK	3.438	113	155	125	121	125	123	423
	CO.RD.SEC.18,T11N,R2W	LEWIS & CLARK	6.342*	151*	190*	183*	84*	34*	80*	507*
454	FAP 3 & 8 IN HELENA	LEWIS & CLARK	1.731							
454	HELENA CITY LIMITS	LEWIS & CLARK	2.947	338	340	495	336	432	367	1082
	TOWN OF UNIONVILLE	LEWIS & CLARK	2.947*	338*	340*	495*	336*	432*	367*	1082*
	FAP 5 NEAR WHITEFISH	FLATHEAD								

FEDERAL AID SECONDARY ROUTES

FAS ROUTE NUMBER	SECTION DESCRIPTION	COUNTY	SECTION LENGTH	AVERAGE DAILY TRAFFIC 1961	1962	1963	1964	1965	1966	CURRENT VEHICLE MILES
456	FAP 5 NEAR WHITEFISH	FLATHEAD	3.600	150	120	92	123	133	146	526
	FAS 424	FLATHEAD	3.600*	150*	120*	92*	123*	133*	146*	526*
457	FAS 223 NEAR TIBER DAM	LIBERTY	17.000	55	56	48	58	46	46	782
	TOOLE COUNTY LINE	LIBERTY	17.000*	55*	56*	48*	58*	46*	46*	782*
458	FAP 50 IN BOZEMAN	GALLATIN	1.059							
458	BOZEMAN CITY LIMITS	GALLATIN	2.441	193	253	229	259	290	351	857
458	CO.RD.SEC.36,T2S,R5E	GALLATIN	4.500	59	86	97	119	123	146	657
	FAS 345	GALLATIN	6.941*	118*	159*	154*	180*	182*	218*	1514*
459	FAP 41 IN GT FALLS	CASCADE	.303							
459	GT FALLS CITY LIMITS	CASCADE	.242	2653	2384	2262	2329	3031	3050	738
459	GT FALLS CITY LIMITS	CASCADE	.251							
459	GT FALLS CITY LIMITS	CASCADE	3.094	1360	953	904	1040	1075	1083	3351
	FAS 226	CASCADE	3.336*	1453*	1056*	1002*	1133*	1217*	1226*	4089*
460	GOLD CREEK INTER I-90	POWELL	4.500	90	86	76	90	87	85	383
	CO.RD.SEC.14,T9N,R11W	POWELL	4.500*	90*	86*	76*	90*	87*	85*	383*
	I-90 NEAR ST REGIS	MINERAL								

FEDERAL AID SECONDARY ROUTES

FAS ROUTE NUMBER	SECTION DESCRIPTION	COUNTY	SECTION LENGTH	AVERAGE DAILY TRAFFIC 1961	1962	1963	1964	1965	1966	CURRENT VEHICLE MILES
461	I-90 NEAR ST REGIS	MINERAL	6.816	97	108	172	160	218	197	1343
461	SANDERS CO. LINE	SANDERS	15.607	64	90	140	137	158	148	2310
	FAP 6 NEAR PARADISE	SANDERS	22.423*	75*	96*	150*	145*	176*	163*	3653*
462	FAP 18 NEAR ROCK SPRINGS	ROSEBUD	2.300	41	49	58	68	68	55	127
462	GARFIELD COUNTY LINE	GARFIELD	16.400	30	37	42	48	45	38	623
462	CO.RD.SEC.9,T15N,R45E	GARFIELD	22.800	18	28	28	30	37	38	866
	FAP 15 NEAR VAN NORMAN	GARFIELD	41.500*	24*	32*	35*	39*	42*	39*	1616*
463	I-90 NEAR LODGE GRASS	BIG HORN	.075	320	317	310	392	443	401	30
463	LODGE GRASS CITY LIMITS	BIG HORN	.843							
463	LODGE GRASS CITY LIMITS	BIG HORN	4.800	225	220	218	271	307	256	1229
463	CO.RD.SEC.29,T6S,R35E	BIG HORN	8.000	92	86	90	98	105	120	960
463	CO.RD.SEC.29,T7S,R34E	BIG HORN	27.500	43	42	46	46	40	41	1128
	FAS 313	BIG HORN	40.375*	75*	72*	75*	84*	85*	83*	3347*
464	FAP 3 IN BROWNING	GLACIER	.400							
464	BROWNING CITY LIMITS	GLACIER	.800	539	775	846	872	800	810	648
464	FAS 445	GLACIER	35.400	84	79	100	111	107	104	3682
	FAP 3 NEAR BABB	GLACIER	36.200*	94*	94*	116*	128*	122*	120*	4330*

FEDERAL AID SECONDARY ROUTES

FAS ROUTE NUMBER	SECTION DESCRIPTION	COUNTY	SECTION LENGTH	AVERAGE DAILY TRAFFIC 1961	1962	1963	1964	1965	1966	CURRENT VEHICLE MILES
465	FAP 15 NEAR VAN NORMAN	GARFIELD	5.367	35	23	49	53	56	37	199
	CO.RD.SEC.9,T19N,R42E	GARFIELD	5.367*	35*	23*	49*	53*	56*	37*	199*
466	FAS 238	FERGUS	2.155	149	142	135	152	170	190	409
	BIG SPRING	FERGUS	2.155*	149*	142*	135*	152*	170*	190*	409*
467	FAP 15 SO. OF CIRCLE	MCCONE	7.500	45	63	59	64	64	68	510
	CO.RD.SEC.28,T18N,R48E	MCCONE	14.700	28	23	21	26	27	29	426
467	DAWSON CO LINE	DAWSON	12.200	36	36	38	37	50	46	561
467	FAP 15 NEAR LINDSAY	DAWSON	34.400*	35*	36*	35*	38*	43*	44*	1497*
469	FAS 327 NEAR SNOWDEN	ROOSEVELT	1.900	69	68	113	130	106	89	169
	RICHLAND CO LINE	RICHLAND	3.604	69	60	113	148	113	108	389
469	NORTH DAKOTA LINE	RICHLAND	5.504*	69*	62*	113*	142*	110*	101*	558*
470	FAP 15 IN LINDSAY	DAWSON	7.300	61	60	66	59	59	66	482
	CO.RD.SEC.12,T18N,R51E	DAWSON	15.200	46	43	47	51	50	45	684
470	FAS 254 IN BLOOMFIELD	DAWSON	22.500*	51*	48*	53*	54*	53*	52*	1166*
471	FAP 6 NEAR THOMPSON FALLS	SANDERS	15.400	55	86	65	66	71	69	1063
	CO.RD. AT COOPERS GULCH	SANDERS								

FEDERAL AID SECONDARY ROUTES

FAS ROUTE NUMBER	SECTION DESCRIPTION	COUNTY	SECTION LENGTH	AVERAGE DAILY TRAFFIC 1961	1962	1963	1964	1965	1966	CURRENT VEHICLE MILES
471	CO.RD. AT COOPERS GULCH	SANDERS	7.700		22	20	18	20	18	139
	IDAHO STATE LINE	SANDERS	23.100*	55*	64*	50*	50*	54*	52*	1202*
472	FAP 7 NEAR SULA	RAVALLI	3.700	85	112	93	73	86	82	303
	CO.RD.SEC.11,T1N,R19W	RAVALLI	3.700*	85*	111*	93*	73*	86*	82*	303*
473	FAP 7 SOUTH OF DARBY	RAVALLI	4.700	160	184	251	241	284	263	1236
473	CO.RD. TO CONNER	RAVALLI	10.857	128	92	138	161	163	164	1781
	CO.RD.SEC.25,T1N,R22W	RAVALLI	15.557*	138*	119*	172*	185*	200*	194*	3017*
474	I-90 NEAR DESMET JUNCTION	MISSOULA	1.731	563	444	563	932	1010	1089	1885
	FAS 263	MISSOULA	1.731*	563*	444*	563*	932*	1010*	1089*	1885*
475	I-90 EAST OF MISSION	PARK	6.200	47	43	49	45	40	55	341
	FAS 295	PARK	6.200*	47*	43*	49*	45*	40*	55*	341*
476	FAP 11 NEAR PRAY	PARK	1.100	48	60	60	302	270	221	243
476	FAP 11 PTW	PARK	3.000	69	72	84	80	71	110	330
476	CO.RD.SEC.29,T5S,R9E	PARK	5.800	66	52	51	66	55	70	406
476	CO.RD.SEC.13,T6S,R9E	PARK	9.900*	65*	59*	62*	96*	84*	99*	979*

FEDERAL AID SECONDARY ROUTES

FAS ROUTE NUMBER	SECTION DESCRIPTION	COUNTY	SECTION LENGTH	AVERAGE DAILY TRAFFIC 1961	1962	1963	1964	1965	1966	CURRENT VEHICLE MILES
477	FAP 28 NEAR RED LODGE	CARBON	6.208	87	70	67	72	90	89	553
	RECR.AREA SEC.26,T7S,R19E	CARBON	6.208*	87*	70*	67*	72*	90*	89*	553*
478	I-90 IN GREYCLIFF	SWT. GRASS	15.200	41	43	42	43	39	43	654
	CO.RD.SEC.15,T2N,R16E	SWT. GRASS	15.200*	41*	43*	42*	43*	39*	43*	654*
479	FAP 45 NO. OF BIG TIMBER	SWT. GRASS	9.500	44	54	46	55	54	53	504
479	TOWN OF GLASSTON	SWT. GRASS	8.000	32	32	30	35	38	37	296
479	CO.RD.SEC.21,T4N,R15E	SWT. GRASS	4.000	44	41	48	45	46	57	228
	FAP 45 NEAR MELVILLE	SWT. GRASS	21.500*	40*	43*	40*	46*	47*	48*	1028*
480	FAP 1 NEAR BROCKTON	ROOSEVELT	3.000							
480	RICHLAND CO LINE	RICHLAND	7.000							
480	CO.RD.SEC.36,T26N,R51E	RICHLAND	5.000	10	7	9	7	10	10	50
	FAS 201	RICHLAND	5.000*	10*	7*	9*	7*	8*	10*	50*
481	I-15 SOUTH OF EAST HELENA	JEFFERSON	.893	122	177	155	132	131	131	117
481	LEWIS & CLARK CO LINE	LEWIS & CLARK	1.634	122	196	150	132	131	126	206
481	EAST HELENA CITY LIMITS	LEWIS & CLARK	.119							
	FAP 8 IN EAST HELENA	LEWIS & CLARK	2.527*	122*	189*	151*	132*	131*	128*	323*

FEDERAL AID SECONDARY ROUTES

FAS ROUTE NUMBER	SECTION DESCRIPTION	COUNTY	SECTION LENGTH	AVERAGE DAILY TRAFFIC 1961	1962	1963	1964	1965	1966	CURRENT VEHICLE MILES
482	FAP 1 NEAR LIBBY	LINCOLN	3.358	142	184	149	213	240	292	981
	CO.RD.SEC.1,T29N,R31W	LINCOLN	3.358*	142*	184*	149*	213*	240*	292*	981*
483	FAS 213 NO. OF CUT BANK	GLACIER	23.704	198	198	236	249	231	222	5262
483	FAS 444	GLACIER	8.409	127	114	128	132	123	118	992
	CANADIAN LINE	GLACIER	32.113*	179*	176*	207*	218*	203*	195*	6254*
484	FAP 37 NEAR ASHLAND	POWDER RIVER	10.400	55	55	59	74	88	86	894
484	CO.RD.SEC.3T5S,R45E	POWDER RIVER	16.400	31	33	31	37	44	43	705
	CO.RD.SEC.24,T7S,R45F	POWDER RIVER	26.800*	40*	41*	41*	51*	61*	60*	1599*
485	FAS 391	POWDER RIVER	13.500	7	9	7	5	5	5	68
	CO.RD. NEAR SAYLE	POWDER RIVER	13.500*	7*	9*	7*	5*	5*	5*	68*
486	FAP 38 IN COLUMBIA FALLS	FLATHEAD	1.238							
486	CITY LIMITS OF COL.FALLS	FLATHEAD	9.762	335	259	265	223	302	347	3387
486	CO.RD.SEC.2,T31N,R20W	FLATHEAD	26.300	51	56	57	53	69	64	1683
486	TOWN OF POLEBRIDGE	FLATHEAD	20.300	26	28	26	24	31	34	690
486	CANADIAN LINE	FLATHEAD	56.362*	91*	81*	81*	72*	96*	102*	5760*
	FAP 5 IN WHITEFISH	FLATHEAD								

FEDERAL AID SECONDARY ROUTES

FAS ROUTE NUMBER	SECTION DESCRIPTION	COUNTY	SECTION LENGTH	AVERAGE DAILY TRAFFIC 1961	1962	1963	1964	1965	1966	CURRENT VEHICLE MILES
487	FAP 5 IN WHITEFISH	FLATHEAD	.132							
487	WHITEFISH CITY LIMITS	FLATHEAD	8.249	333	403	510	494	457	450	3712
	CO.RD.SEC.32,T32N,R22W	FLATHEAD	8.249*	333*	403*	510*	494*	457*	450*	3712*
488	FAP 22 IN SIDNEY	RICHLAND	.339							
488	FAP 20 IN SIDNEY	RICHLAND	.181							
488	SIDNEY CITY LIMITS	RICHLAND	.415	431	374	300	516	716	810	336
488	SIDNEY CITY LIMITS	RICHLAND	1.085							
488	SIDNEY CITY LIMITS	RICHLAND	.551	354	399	474	600	811	882	486
488	SIDNEY CITY LIMITS	RICHLAND	.106							
488	FAP 20 IN SIDNEY	RICHLAND	.966*	412*	388*	400*	564*	770*	851*	822*
489	FAP 18 NORTH MILES CITY	CUSTER	18.120	174	199	184	213	192	182	3298
489	CO.RD. NEAR KINSEY	CUSTER	18.120*	174*	198*	184*	213*	192*	182*	3298*
490	FAP 7 NEAR CONNOR	RAVALLI	1.215	171	185	245	246	244	308	374
490	FAS 473	RAVALLI	1.215*	171*	185*	245*	246*	244*	308*	374*
492	FAP 23 NEAR ALZADA	CARTER	1.700	84	79	83	105	86	94	160
492	MONT WYO LINE	CARTER	1.700*	84*	79*	83*	105*	86*	94*	160*

FEDERAL AID SECONDARY ROUTES

FAS ROUTE NUMBER	SECTION DESCRIPTION	COUNTY	SECTION LENGTH	AVERAGE DAILY TRAFFIC 1961	1962	1963	1964	1965	1966	CURRENT VEHICLE MILES
493	FAS 321 NEAR PLEVNA	FALLON	8.300	42	39	54	47	49	50	415
493	CO RD SEC 19 T8N R58E	FALLON	7.700	66	59	71	61	64	66	508
	FAP 27 NEAR BAKER	FALLON	16.000*	54*	49*	62*	54*	56*	58*	923*
494	FAP 2 IN PLEVNA	FALLON	.236							
494	PLEVNA CITY LIMITS	FALLON	7.964	74	67	57	63	57	67	534
494	CO.RD.SEC.5,T6N,R58E	FALLON	15.200	35	33	31	30	34	32	486
	FAP 27 NEAR WILLARD	FALLON	23.164*	49*	44*	40*	42*	42*	44*	1020*
495	JCT FAP RTE 10	CASCADE	.200						4548	910
495	FAP 10 N OF GT FALLS	CASCADE	.400	7835	7127	5674	5526	5420	4548	1819
495	BLACK EAGLE	CASCADE	.600	1992	2060	1876	2045	2010	2154	1292
495	CO RD SEC 31 T20N R4E	CASCADE	7.300	150	155	145	154	152	157	1146
495	CO RD NEAR VOLTA DAM	CASC&DE	6.700	97	89	98	118	117	113	757
	FAP 10 N OF GT FALLS	CASCADE	15.000*	405*	387*	340*	357*	351*	334*	5014*
496	FAP 22 S OF FROID	ROOSEVELT	6.100	79	74	67	74	86	74	451
496	TOWN OF MCCABE	ROOSEVELT	11.200	71	67	60	57	60	62	694
	FAP 1 NEAR BAINVILLE	ROOSEVELT	17.300*	74*	69*	62*	63*	69*	66*	1145*
	FAP 14 NEAR HARLOWTON	WHEATLAND								

FEDERAL AID SECONDARY ROUTES

FAS ROUTE NUMBER	SECTION DESCRIPTION	COUNTY	SECTION LENGTH	AVERAGE DAILY TRAFFIC 1961	1962	1963	1964	1965	1966	CURRENT VEHICLE MILES
497	FAP 14 NEAR HARLOWTON	WHEATLAND	9.300	28	61	48	50	47	43	400
	CO RD SEC 1 T9N R14E	WHEATLAND	9.300*	28*	60*	48*	50*	47*	43*	400*
498	FAP 10 IN GT FALLS	CASCADE	2.500							
498	GT FALLS CITY LIMITS	CASCADE	2.043		1223	1052	1496	2493	2529	5167
	FAP 11	CASCADE	2.043*	*	1223*	1052*	1496*	2493*	2529*	5167*
499	FAP 13 NEAR QUAKE LAKE	MADISON	3.370	135	140	263	282	265	288	971
499	SLIDE AREA	MADISON	3.375				242	216	240	810
499	GALLATIN CO LINE	MADISON	2.874			185	242	216	247	710
499	CO RD SEC 21 T 115 R 3E	GALLATIN	13.000	173	187	229	275	251	342	4446
	FAP 50	MUSSELLSHELL	22.619*	176*	221*	266*	243*	272*	307*	6937*
500	FAP 14 NEAR MELSTONE	MUSSELLSHELL	11.300	73	66	66	78	80	81	915
500	PETROLEUM CO LINE	PETROLEUM	23.700	28	25	26	26	28	29	687
	FAP 15 NEAR MOSBY	PETROLEUM	35.000*	43*	38*	38*	43*	45*	46*	1602*
501	FAP 35 WEST OF GRANTSDALE	RAVALLI	2.400	203	203	274	305	281	251	602
501	CO.RD.SEC.25,T5N,R21W	RAVALLI	7.100	57	71	78	100	110	96	682
	CO.RD.SEC2,T4N,R20W	RAVALLI	9.500*	94*	104*	127*	152*	153*	135*	1284*

FEDERAL AID SECONDARY ROUTES

FAS ROUTE NUMBER	SECTION DESCRIPTION	COUNTY	SECTION LENGTH	AVERAGE DAILY TRAFFIC 1961	1962	1963	1964	1965	1966	CURRENT VEHICLE MILES
502	INTERSTATE FRONTAGE ROAD	YELLOWSTONE	3.400	122	105	105	173	167	217	738
	FAS 305 NORTH OF HESPER	YELLOWSTONE	3.400*	122*	105*	105*	173*	167*	217*	738*
503	FAP 1 WEST OF KALISPELL	FLATHEAD	.254	953	932	1191	1209	1368	1614	410
503	CITY LIMITS OF KALISPELL	FLATHEAD	.562							
503	CITY LIMITS OF KALISPELL	FLATHEAD	3.700	170	186	181	226	209	236	873
503	CO.RD.SEC.36,T28N,R22W	FLATHEAD	7.900	194	150	230	219	214	222	1754
503	FAP 5 NEAR KALISPELL	FLATHEAD	11.854*	203*	178*	235*	242*	237*	256*	3037*
504	FAS 340	PRAIRIE	13.300	37	40	45	43	41	43	572
	CO.RD.SEC.27,T12N,R55E	PRAIRIE	13.300*	37*	40*	45*	43*	41*	43*	572*
505	FAP 43 NORTH OF LEWISTOWN	FERGUS	.500	205	148	248	200	205	180	90
505	FAS 237	FERGUS	5.500	158	164	177	188	193	178	979
505	TOWN OF HANOVER	FERGUS	7.700	60	58	49	61	50	66	508
505	CO.RD.SEC.27,T16N,R16E	FERGUS	13.700*	105*	103*	107*	117*	113*	115*	1577*
506	FAP 33 NORTH OF LIBBY	LINCOLN	3.500	188	229	278	320	375	380	1330
	CO.RD. SEC.20,T31N,R31W	LINCOLN	3.500*	188*	229*	278*	320*	375*	380*	1330*
	I-90 IN ALBERTON	MINERAL								

FEDERAL AID SECONDARY ROUTES

FAS ROUTE NUMBER	SECTION DESCRIPTION	COUNTY	SECTION LENGTH	AVERAGE DAILY TRAFFIC 1961	1962	1963	1964	1965	1966	CURRENT VEHICLE MILES
	I-90 IN ALBERTON	MINERAL								
507			.330	246						
	ALBERTON CITY LIMITS	MINERAL								
507			.970							
	MISSOULA COUNTY LINE	MISSOULA								
507			19.000	15	15	17	34	30	23	437
	FAS 412	MISSOULA								
			19.000*	18*	15*	17*	34*	30*	23*	437*
	FAP 1 WEST OF TROY	LINCOLN								
508			30.800	65	100	154	144	144	141	4343
	TOWN OF YAAK	LINCOLN								
508			36.500	15	40	38	36	47	39	1424
	FAP 33 NEAR REXFORD	LINCOLN								
			67.300*	38*	67*	91*	85*	91*	86*	5767*
	MONIDA INTERCHANGE I-15	BEAVERHEAD								
509			.800	55	78	69	100	95	95	76
	TOWN OF MONIDA	BEAVERHEAD								
509			27.100	33	39	30	41	49	52	1409
	TOWN OF LAKE VIEW	BEAVERHEAD								
509			8.400	15	14	16	33	35	32	269
	CO.RD. SEC.30,T14S,R1E	BEAVERHEAD								
			36.300*	29*	34*	27*	40*	47*	48*	1754*
	FAS 253 NEAR BROCKWAY	MCCONE								
510			8.500	30	32	33	30	30	30	255
	FAS 467	MCCONE								
			8.500*	30*	32*	33*	30*	30*	30*	255*
	FAP 22 IN FLAXVILLE	DANIELS								
511			.289							
	FLAXVILLE CITY LIMITS	DANIELS								
511			6.203	190	197	214	241	215	226	1402
	TOWN OF WHITETAIL	DANIELS								
511			7.313	72	81	77	78	77	67	490
	MONTANA CANADA LINE	DANIELS								

FEDERAL AID SECONDARY ROUTES

FAS ROUTE NUMBER	SECTION DESCRIPTION	COUNTY	SECTION LENGTH	AVERAGE DAILY TRAFFIC 1961	1962	1963	1964	1965	1966	CURRENT VEHICLE MILES
	MONTANA CANADA LINE	DANIELS								
			13.516*	126*	134*	139*	153*	140*	140*	1892*
	FAP 19 NEAR HALL	GRANITE								
512			1.869		110	124	110	125	120	224
	CO RD SEC 30 T10N R12W	GRANITE								
			1.869*	*	110*	124*	110*	125*	120*	224*
	FAP 19 NEAR HALL	GRANITE								
513			4.700		147	137	81	80	88	461
	SEC 32 T10N R13W	GRANITE								
513			5.500		25	28	22	20	21	116
	CO RD SC 3 T9N R14W	GRANITE								
			10.200*	*	81*	78*	49*	48*	57*	577*
	FAP1 NEAR POPLAR	ROOSEVELT								
514			9.500		127	126	139	129	149	1416
	TO C RD SEC 33 T29N	ROOSEVELT								
514			10.000		47	30	43	35	54	540
	FAS 251	ROOSEVELT								
			19.500*	*	86*	76*	90*	81*	100*	1956*
	FAP 22 AT MEDICINE LAKE	SHERIDAN								
515			14.871	51	72	78	59	62	71	1056
	CO.RD. SEC.9,T32N,R58E	SHERIDAN								
			14.871*	51*	72*	78*	59*	62*	71*	1056*
	FAP 30 NEAR WESTBY	SHERIDAN								
516			14.300	88	63	64	53	50	49	701
	FAS 517	SHERIDAN								
516			6.700	76	51	58	89	79	72	482
	FAS 258	SHERIDAN								
			21.000*	84*	59*	62*	64*	59*	56*	1183*
	FAP 22 NEAR ANTELOPE	SHERIDAN								

FEDERAL AID SECONDARY ROUTES

FAS ROUTE NUMBER	SECTION DESCRIPTION	COUNTY	SECTION LENGTH	AVERAGE DAILY TRAFFIC 1961	1962	1963	1964	1965	1966	CURRENT VEHICLE MILES
517	FAP 22 NEAR ANTELOPE	SHERIDAN	13.000	73	53	61	63	63	62	806
	FAS 516 NEAR COALRIDGE	SHERIDAN	13.000*	73*	53*	61*	63*	63*	62*	806*
518	I-15 US 91	JEFFERSON	1.514	293	373	364	313	415	371	562
518	PERMANENTE CEMENT PLANT	JEFFERSON	2.190			170	275	240	338	740
518	LEWIS&CLARK CO. LINE	LEWIS & CLARK	1.396			200	349	300	349	487
	FA 8 NEAR EAST HELENA	LEWIS & CLARK	5.100*	293*	373*	235*	306*	308*	351*	1789*
519	FA 16 NORTH ROUNDUP	MUSSELSHELL	11.400		18	31	31	29	32	365
	CO RD SEC 24 TION R26E	MUSSELSHELL	11.400*	*	18*	30*	31*	29*	32*	365*
520	CYR INT	MINERAL	3.791					31	32	121
	FISH CREEK INT	MINERAL								
520	~~CO.RD. SEC.32,T15N,R24W~~	MINERAL	1.060 4.851*	*	*	*	*	71 40*	71 40*	75 196*
521	I-15 WEST OF GT FALLS	CASCADE	1.166						2435	2839
521	GT FALLS CITY LIMITS	CASCADE	.329						3353	1103
521	GT FALLS CITY LIMITS	CASCADE	.448						4271	1913
	FAP 40 US 87 BYPASS	CASCADE	1.614*	*	*	*	*	*	2944*	4752*
	I-94 NEAR HUNTLEY	YELLOWSTONE								

FEDERAL AID SECONDARY ROUTES

FAS ROUTE NUMBER	SECTION DESCRIPTION	COUNTY	SECTION LENGTH	AVERAGE DAILY TRAFFIC 1961	1962	1963	1964	1965	1966	CURRENT VEHICLE MILES
522	I-94 NEAR HUNTLEY	YELLOWSTONE	2.500		185	170	183	200	204	510
	CO RD SEC 24 T2N R27E	YELLOWSTONE	2.500*	*	185*	170*	183*	200*	204*	510*
524	FAP 5 NEAR POLSON	LAKE	7.000		230	279	318	223	225	1575
524	CO RD SEC 32 T23N R20W	LAKE	5.000	EX						
	FAP 5 NEAR BIGARM	LAKE	7.000*	*	230*	279*	318*	223*	225*	1575*
525	FAP 52-NEAR POLSON	LAKE	5.100		188	168	195	200	240	1224
	FINLEY POINT	LAKE	5.100*	*	188*	168*	195*	200*	240*	1224*
526	I 90 NEAR LOGAN	GALLATIN	4.400						39	172
	CO RD SEC 10 T2W R2E	GALLATIN	4.400*	*	*	*	*	*	39*	172*
527	FAP 13 NEAR INDIAN CR	MADISON	5.500			54	60	72	78	429
	CO RD SEC 2 T9S R1W	MADISON	5.500*	*	*	54*	60*	72*	78*	429*
528	FAP 25	MCCONE	21.300			90	90	105	92	1960
528	TO CO RD SEC 14 T26N R45E	MCCONE	11.000			62	38	37	37	407
	TO CO RD SEC 24 T26N R43E	MCCONE	32.300*	*	*	80*	72*	82*	73*	2367*
	FAS 240	BLAINE								

FEDERAL AID SECONDARY ROUTES

FAS ROUTE NUMBER	SECTION DESCRIPTION	COUNTY	SECTION LENGTH	AVERAGE DAILY TRAFFIC 1961	1962	1963	1964	1965	1966	CURRENT VEHICLE MILES
529	FAS 240	BLAINE	11.400			79	63	52	73	832
	CO RD SEC 34 T32N R18E	BLAINE	11.400*	*	*	79*	63*	52*	73*	832*
530	FAP 5 IN RONAN	LAKE	.250							
530	CITY LIMITS	LAKE	2.550			383	327	427	397	1012
	CO RD SEC 4 T20N R19W	LAKE	2.550*	*	*	383*	327*	427*	397*	1012*
531	FAP 7 SOUTH OF HAMILTON	RAVALLI	5.900			169	228	200	180	1062
531	HAMILTON CITY LIMITS	RAVALLI	.600							
	FAP 7 IN HAMILTON	RAVALLI	5.900*	*	*	169*	228*	200*	180*	1062*
532	FAP 2 IN LAUREL	YELLOWSTONE	.540				4276			
532	LAUREL CITY LIMITS	YELLOWSTONE	7.660				201	216	247	1892
	CO RD SEC5,T1S R24E	YELLOWSTONE	7.660*	*	*	*	201*	216*	247*	1892*
533	FAS 266 IN MISSOULA	MISSOULA	.600							
533	MISSOULA CITY LIMITS	MISSOULA	2.300					1880	1900	4370
533	ENTER LOLO NAT FOREST	MISSOULA	4.100					21	26	107
533	LEAVE LOLO NAT FOREST	MISSOULA	4.989					62	67	334
533	FAP 2 NEAR EAST MISSOULA	MISSOULA	11.389*	*	*	*	*	41*	422*	4811*

FEDERAL AID SECONDARY ROUTES

FAS ROUTE NUMBER	SECTION DESCRIPTION	COUNTY	SECTION LENGTH	AVERAGE DAILY TRAFFIC 1961	1962	1963	1964	1965	1966	CURRENT VEHICLE MILES
534	FAP 3 NEAR DUPUYER	PONDERA	11.400				54	85	84	958
534	CO RD SEC 17,T28N R5W	PONDERA	16.700				88	129	135	2255
534	CONRAD CITY LIMITS	PONDERA	.909							
	FAP 21 IN CONRAD	PONDERA	28.100*	*	*	*	74*	111*	114*	3213*
535	FAS 429 WEST OF BILLINGS	YELLOWSTONE	1.495				925	1015	1015	1517
535	BILLINGS CITY LIMITS	YELLOWSTONE	5.289				7355		7355	38901
	FAP 2 NEAR EAST CITY LTS	YELLOWSTONE	1.495*	*	*	*	925*	1015*	1015*	1517*
536	FAP 2 NORTH OF BOZEMAN	GALLATIN	.800				1355	1350	1350	1080
	FAS 293	GALLATIN	.800*	*	*	*	1355*	1350*	1350*	1080*
537	FAP 1 IN HINSDALE	VALLEY	8.200					91	78	640
537	CO RD SEC 29 TO 32N R36E	VALLEY	13.300					58	54	718
	CO RD SEC 14 TO 34N R35E	VALLEY	21.500*	*	*	*	*	71*	63*	1358*
538	FAP 2 LOOP IN BUTTE	SILVER BOW	.500					5551	5551	2776
538	BUTTE CITY LIMITS	SILVER BOW	.900					2389	2389	2150
	FAS 375	SILVER BOW	.900*	*	*	*	*	2389*	2389*	2150*
	FAP 19 NEAR OPPORTUNITY	DEER LODGE								

FEDERAL AID SECONDARY ROUTES

FAS ROUTE NUMBER	SECTION DESCRIPTION	COUNTY	SECTION LENGTH	AVERAGE DAILY TRAFFIC 1961	1962	1963	1964	1965	1966	CURRENT VEHICLE MILES
539	FAP 19 NEAR OPPORTUNITY	DEER LODGE	.700					409	306	214
	FAS 275	DEER LODGE	.700*	*	*	*	*	409*	306*	214*
540	JCT FAP RTE 11 NEAR LIVIN	PARK	7.401						291	2154
540	TOWN OF PINE CREEK	PARK	7.151						171	1223
540	FAS 476	PARK	5.500						125	688
540	FAS 362	PARK	12.000						70	840
540	FAP RTE 11	PARK	32.052*	*	*	*	*	*	153*	4905*
541	JCT FAS 239 AT UTICA	JUDITH BASIN	6.000						74	444
541	CO RD SEC 2 T 14N R 12E	JUDITH BASIN	5.400						59	319
541	JCT FAP RTE 15 AT WINDHAM	JUDITH BASIN	11.400*	*	*	*	*	*	67*	763*

FEDERAL AID SECONDARY ROUTES

FAS ROUTE NUMBER	SECTION DESCRIPTION	COUNTY	SECTION LENGTH	AVERAGE DAILY TRAFFIC						CURRENT VEHICLE MILES
				1961	1962	1963	1964	1965	1966	

FEDERAL AID SYSTEM SUMMARY
1965 - 1966

SYSTEM	YEAR	NET RURAL MILEAGE	AVERAGE DAILY TRAFFIC			AVERAGE DAILY VEHICLE MILES		
			ALL VEHICLES	COMMERCIAL	OUT-OF-STATE PASS.	ALL VEHICLES	COMMERCIAL	OUT-OF-STATE PASS.
Interstate Route 15	1966	394.912	1278	189	220	504,663	74,721	86,972
	1965	391.795	1256	184	194	492,209	72,206	76,027
Interstate Route 90	1966	543.125	2104	311	590	1,142,642	168,831	320,509
	1965	546.381	2209	322	601	1,206,760	176,094	328,470
Interstate Route 94	1966	253.784	1634	260	428	414,787	66,082	108,565
	1965	252.179	1479	231	401	373,053	58,304	101,127
Subtotal Interstate System	1966	1,191.821	1731	260	433	2,062,092	309,634	516,046
	1965	1,190.355	1741	258	425	2,072,022	306,604	505,624
Primary System	1966	4,666.309	752	109	132	3,508,231	508,865	615,313
	1965	4,581.762	730	105	127	3,342,996	481,343	581,740
Secondary System	1966	5,645.661	180			1,017,399		
	1965	5,605.438	179			1,002,488		
Total All Federal Aid Systems	1966	11,503.791	573			6,587,722		
	1965	11,377.555	564			6,417,506		

1966 PRIMARY RURAL ROUTE SUMMARY

FA RTE NO.	RURAL MILEAGE	AVERAGE DAILY TRAFFIC			VEHICLE MILES			COINC. MILEAGE		PERCENT OF TOT. VEH. MILES		
		ALL VEHICLES	COMMER-CIAL	FOREIGN PASS	ALL VEHICLE	COMMER-CIAL	FOREIGN PASS	MILES	VEHICLE MILES	ALL VEHICLES	COMMER-CIAL	FOREIGN PASS
1	662.501	1063	151	209	705639	100466	138818			12.54	12.15	12.15
2	179.457	1082	161	197	194255	28965	35399	1.171	3197	3.45	3.50	3.10
3	179.368	723	72	194	129722	12850	34800	2.266	3660	2.30	1.55	3.05
4	53.259	1385	219	301	73768	11677	16047			1.31	1.41	1.40
5	180.310	1464	182	194	263891	32785	35041			4.69	3.97	3.07
6	114.532	578	88	135	66214	10100	15442			1.18	1.22	1.35
7	89.446	1501	208	205	134275	18640	18336			2.39	2.25	1.60
8	103.484	1389	141	284	143926	14545	29409	0.035	219	2.56	1.76	2.58
9	66.305	311	30	47	20634	2009	3148			0.37	0.24	0.28
10	109.625	1027	162	107	112543	17713	11687			2.00	2.14	1.02
11	216.208	789	92	179	170667	19940	38637	4.925	12350	3.03	2.41	3.38
12	8.722	1199	173	452	11272	1626	4249			0.20	0.20	0.37
13	83.545	412	48	100	34445	4054	8381			0.61	0.49	0.73
14	263.520	574	97	141	151271	25471	37053	10.600	10659	2.69	3.08	3.25
15	322.841	626	96	110	202110	31143	35615			3.59	3.77	3.12
16	199.985	434	70	57	86885	14051	11423	0.969	1857	1.54	1.70	1.00
17	8.701	433	68	14	3768	592	122			0.07	0.07	0.01
18	82.075	246	37	16	20169	3069	1343			0.36	0.37	0.12
19	60.549	995	101	100	60271	6120	6035			1.07	0.74	0.53
20	62.363	1086	158	116	67739	9866	7245			1.20	1.19	0.63

1966 PRIMARY RURAL ROUTE SUMMARY

FA RTE NO.	RURAL MILEAGE	AVERAGE DAILY TRAFFIC			VEHICLE MILES			COINC. MILEAGE		PERCENT OF TOT.VEH.MILES		
		ALL VEHICLES	COMMER-CIAL	FOREIGN PASS	ALL VEHICLE	COMMER-CIAL	FOREIGN PASS	MILES	VEHICLE MILES	ALL VEHICLES	COMMER-CIAL	FOREIGN PASS
21	1.831	1454	205	205	2663	375	375	0.791	1856	0.05	0.04	0.03
22	121.489	617	111	68	74982	13512	8236			1.33	1.64	0.72
23	138.079	434	97	92	59881	13358	12700			1.06	1.62	1.11
24	160.646	823	158	125	132134	25447	20102			2.35	3.08	1.76
25	52.216	560	128	54	29254	6704	2824			0.52	0.81	0.25
26	7.738	282	26	28	2180	199	220			0.04	0.03	0.02
27	77.450	397	93	31	30732	7220	2384			0.55	0.87	0.21
28	39.181	884	60	182	34619	2341	7122			0.61	0.28	0.62
29	61.831	595	45	115	36812	2776	7090			0.65	0.34	0.62
30	23.386	371	65	45	8665	1519	1054			0.15	0.18	0.09
32	64.853	286	74	18	18531	4786	1155			0.33	0.58	0.10
33	63.554	350	44	21	22250	2826	1343			0.39	0.34	0.12
35	54.340	97	12	2	5269	677	133			0.09	0.08	0.01
36	48.463	413	60	67	20005	2899	3271			0.36	0.35	0.29
37	103.212	577	122	140	59560	12578	14438			1.06	1.52	1.27
38	8.032	2046	225	172	16440	1804	1381			0.29	0.22	0.12
40	0.713	8318	898	840	5931	640	599			0.10	0.08	0.05
41	1.180	7990	1039	807	9428	1226	952			0.17	0.15	0.08
42	75.472	220	35	54	16607	2636	4079			0.29	0.32	0.36
43	42.293	575	57	50	24336	2395	2096			0.43	0.29	0.18

1966 PRIMARY RURAL ROUTE SUMMARY

FA RTE NO.	RURAL MILEAGE	AVERAGE DAILY TRAFFIC			VEHICLE MILES			COINC. MILEAGE		PERCENT OF TOT.VEH.MILES		
		ALL VEHICLES	COMMER-CIAL	FOREIGN PASS	ALL VEHICLE	COMMER-CIAL	FOREIGN PASS	MILES	VEHICLE MILES	ALL VEHICLES	COMMER-CIAL	FOREIGN PASS
45	82.448	490	73	62	40361	6035	5139	0.502	670	0.72	0.73	0.45
46	75.937	194	31	13	14763	2389	958			0.26	0.29	0.08
47	5.978	1132	72	29	6770	434	175			0.12	0.05	0.02
48	28.957	343	44	39	9930	1276	1117			0.18	0.16	0.10
49	26.821	749	106	80	20086	2837	2151			0.36	0.34	0.19
50	87.632	936	137	265	81983	12049	23199			1.46	1.46	2.03
51	70.723	221	30	14	15619	2156	1035			0.28	0.26	0.09
52	45.501	1097	160	113	49925	7280	5160			0.89	0.88	0.45
53	41.371	835	181	85	35348	7597	3610			0.63	0.92	0.31
54	29.445	142	20	18	4171	581	522			0.07	0.07	0.05
I 15	394.912	1278	189	220	504663	74721	86972			8.97	9.05	7.62
I 90	549.178	2126	312	589	1167096	171491	323596	6.053	24454	20.73	20.76	28.35
I 94	253.784	1634	260	428	414787	66082	108565			7.37	8.00	9.51
GROSS TOTAL	5885.442	956	140	194	5629245	826528	1141983	27.312	58922	100.00	100.00	100.00
LESS COIN-CIDENT MI	27.312	2157	294	388	58922	8029	10624					
1966 NET TOTAL	5858.130	950	140	193	5570323	818499	1131359					
1965 NET TOTAL	5772.117	938	137	188	5415018	787947	1087364					
	* 1.290	NONEXISTENT										

1966 SECONDARY RURAL ROUTE SUMMARY

FAS RTE NO.	RURAL MILEAGE	AVERAGE DAILY TRAFFIC	AVERAGE DAILY VEH MILES	PERCENT OF TOTAL VEH MILES
201	69.146	99	6859	0.67
202	34.631	194	6720	0.66
203	6.519	233	1518	0.15
204	6.920	111	768	0.08
206	12.072	2107	25436	2.50
207	10.800	120	1292	0.13
208	6.942	1127	7826	0.77
209	87.525	431	37749	3.71
211	9.265	461	4274	0.42
212	12.584	364	4576	0.45
213	29.883	433	12939	1.27
214	23.830	65	1552	0.15
215	20.616	316	6508	0.64
216	26.748	458	12244	1.20
218	29.810	214	6394	0.63
219	19.824	221	4382	0.43
220	8.901	195	1739	0.17
221	23.554	262	6172	0.61
223	55.772	136	7558	0.74
224	18.879	145	2745	0.27
225	50.770	73	3697	0.36
226	19.133	242	4630	0.45
227	17.545	377	6607	0.65
228	22.679	205	4648	0.46
230	64.598	222	14310	1.41
231	24.935	166	4151	0.41
232	43.529	197	8594	0.84
233	21.561	76	1633	0.16
234	10.510	298	3132	0.31
235	41.572	244	10143	1.00
236	92.302	116	10741	1.06
237	2.100	269	565	0.06
238	18.751	303	5673	0.56
239	10.589	115	1219	0.12
240	54.282	77	4179	0.41
241	42.605	134	5701	0.56
242	54.437	107	5813	0.57
243	21.353	101	2165	0.21
244	23.383	191	4475	0.44
245	38.009	73	2787	0.27

FAS RTE NO.	RURAL MILEAGE	AVERAGE DAILY TRAFFIC	AVERAGE DAILY VEH. MILES	PERCENT OF TOTAL VEH. MILES
246	11.500	197	2265	0.22
247	60.410	696	42063	4.13
248	45.672	178	8113	0.80
249	9.629	334	3216	0.31
250	49.651	107	5293	0.52
251	52.176	129	6740	0.66
252	23.364	92	2159	0.21
253	46.548	89	4148	0.41
254	65.247	145	9451	0.93
256	15.633	293	4580	0.45
257	4.954	739	3661	0.36
258	19.819	245	4855	0.48
261	49.225	66	3266	0.32
262	3.997	194	775	0.08
263	15.221	400	6090	0.60
264	3.717	1419	5273	0.52
265	3.200	3583	11465	1.13
266	1.271	3891	4945	0.49
267	4.272	1480	6323	0.62
268	9.023	335	3025	0.30
269	20.762	905	18798	1.85
270	21.500	36	774	0.08
271	25.986	119	3085	0.30
272	44.515	137	6114	0.60
273	12.177	235	2863	0.28
274	22.018	189	4152	0.41
275	2.353	515	1212	0.12
276	10.330	205	2121	0.21
277	33.560	44	1462	0.14
278	61.625	143	8819	0.87
279	40.840	175	7147	0.70
280	18.847	301	5676	0.56
281	31.076	250	7772	0.76
283	6.423	130	835	0.08
284	42.711	199	8489	0.83
285	9.420	156	1465	0.14
286	3.946	199	1342	0.13
287	7.626	276	2107	0.21
288	16.388	331	5422	0.53
289	29.049	322	9358	0.93

1966 SECONDARY RURAL ROUTE SUMMARY

FAS RTE NO.	RURAL MILEAGE	AVERAGE DAILY TRAFFIC	AVERAGE DAILY VEH MILES	PERCENT OF TOTAL VEH. MILES
290	15.339	172	2637	0.26
291	6.783	509	3453	0.34
292	25.000	44	1105	0.11
293	37.272	196	7288	0.71
294	29.169	91	2653	0.26
295	12.027	63	752	0.07
296	13.955	55	766	0.07
297	8.709	42	366	0.04
298	26.400	167	4417	0.43
299	5.800	78	452	0.04
300	13.100	68	891	0.09
302	20.819	464	9668	0.95
303	16.000	109	1741	0.17
304	4.829	384	1853	0.18
305	11.970	615	7364	0.72
306	25.337	80	2031	0.20
307	45.975	385	17717	1.74
308	24.415	536	13090	1.29
309	6.696	104	694	0.07
310	43.328	41	1771	0.17
311	24.279	107	2606	0.26
313	37.345	540	20170	1.98
314	31.400	88	2762	0.27
315	51.769	127	6595	0.65
317	3.404	173	589	0.06
318	2.665	2032	5415	0.53
320	5.568	80	448	0.04
321	9.323	75	696	0.07
322	29.822	78	2326	0.23
323	71.606	98	6992	0.69
324	33.954	89	3016	0.30
325	13.100	82	1079	0.11
326	8.465	500	4233	0.42
327	14.108	64	899	0.09
328	18.500	64	1190	0.12
329	2.500	207	518	0.05
330	37.721	89	3372	0.33
331	9.560	175	1675	0.16
332	40.306	65	2635	0.26
333	18.300	66	1208	0.12
335	14.700	253	3719	0.37

FAS RTE NO.	RURAL MILEAGE	AVERAGE DAILY TRAFFIC	AVERAGE DAILY VEH. MILES	PERCENT OF TOTAL VEH. MILES
336	14.807	42	620	0.06
338	21.569	95	2046	0.20
339	14.445	109	1581	0.16
340	19.064	115	2185	0.21
341	21.300	44	937	0.09
342	0.878	238	209	0.02
343	34.566	58	1989	0.20
344	21.443	89	1910	0.19
345	13.200	165	2172	0.21
346	7.976	164	1306	0.13
347	6.021	345	2077	0.20
348	14.295	78	1115	0.11
349	6.300	53	334	0.03
350	5.483	89	487	0.05
352	6.400	107	687	0.07
353	7.600	94	714	0.07
354	7.200	243	1750	0.17
355	1.589	865	1374	0.14
356	5.900	363	2142	0.21
357	24.014	96	2312	0.23
358	31.001	161	4983	0.49
359	14.870	165	2456	0.24
360	18.720	148	2777	0.27
362	1.218	95	116	0.01
363	11.900	122	1457	0.14
364	4.200	358	1504	0.15
365	14.306	203	2909	0.29
366	21.106	128	2706	0.27
367	3.500	122	427	0.04
368	3.300	74	244	0.02
369	6.200	52	322	0.03
370	2.600	232	603	0.06
371	11.991	56	677	0.07
372	4.200	150	630	0.06
373	4.522	461	2084	0.20
374	6.045	147	889	0.09
375	7.940	1611	12788	1.26
376	50.012	201	10043	0.99
377	5.900	78	460	0.04
378	12.300	108	1325	0.13

FAS RTE NO.	RURAL MILEAGE	AVERAGE DAILY TRAFFIC	AVERAGE DAILY VEH MILES	PERCENT OF TOTAL VEH MILES
379	14.500	115	1668	0.16
380	2.938	189	555	0.05
381	19.035	51	966	0.09
382	15.765	140	2206	0.22
383	3.675	390	1433	0.14
384	25.262	134	3375	0.33
385	2.125	68	145	0.01
386	1.466	703	1031	0.10
387	1.629	418	681	0.07
388	3.400	79	269	0.03
389	6.400	77	493	0.05
390	2.594	2661	7354	0.72
391	26.661	31	816	0.08
393	6.662	138	919	0.09
394	2.447	77	188	0.02
396	16.300	86	1403	0.14
397	10.539	426	4490	0.44
399	25.256	70	1772	0.18
400	8.508	62	527	0.05
401	12.099	507	6131	0.60
402	7.800	71	554	0.06
403	2.045	2943	6019	0.59
404	22.341	90	2002	0.20
405	28.600	83	2374	0.23
407	3.600	86	310	0.03
408	19.335	150	2898	0.29
409	34.778	61	2127	0.21
410	22.442	76	1714	0.17
411	12.300	198	2439	0.24
412	32.549	470	15291	1.50
413	25.408	43	1092	0.11
414	4.070	39	159	0.02
415	27.394	53	1457	0.14
416	11.130	465	5177	0.51
417	14.715	55	802	0.08
418	10.623	153	1625	0.16
419	22.464	171	3833	0.38
420	6.943	152	1055	0.10
421	18.108	92	1674	0.16
422	8.881	79	703	0.07

FAS RTE NO.	RURAL MILEAGE	AVERAGE DAILY TRAFFIC	AVERAGE DAILY VEH. MILES	PERCENT OF TOTAL VEH. MILES
423	.844	350	295	0.03
424	23.963	259	6201	0.61
425	6.429	73	469	0.05
426	9.393	68	639	0.06
427	12.331	69	848	0.08
428	11.857	63	747	0.07
429	6.033	1155	6968	0.68
430	4.450	1675	7452	0.73
431	19.500	144	2799	0.28
432	46.500	85	3955	0.39
433	3.930	196	770	0.08
434	46.684	66	3080	0.30
435	3.600	72	259	0.03
436	1.700	46	78	0.01
437	8.908	70	622	0.06
438	54.299	85	4618	0.45
440	7.500	89	668	0.06
441	4.200	144	604	0.06
444	19.815	83	1645	0.16
445	14.300	141	2016	0.20
446	9.756	111	1086	0.11
447	48.500	46	2225	0.22
448	30.000	67	2009	0.20
449	20.495	72	1476	0.14
450	6.000	56	336	0.03
452	11.700	78	913	0.09
453	6.342	80	507	0.05
454	2.947	367	1082	0.11
456	3.600	146	526	0.05
457	17.000	46	782	0.08
458	6.941	218	1514	0.15
459	3.336	1226	4089	0.40
460	4.500	85	383	0.04
461	22.423	163	3653	0.36
462	41.500	39	1616	0.16
463	40.375	83	3347	0.33
464	36.200	120	4330	0.42
465	5.367	37	199	0.02
466	2.155	190	409	0.04
467	34.400	44	1497	0.15

1966 SECONDARY RURAL ROUTE SUMMARY

FAS RTE NO.	RURAL MILEAGE	AVERAGE DAILY TRAFFIC	AVERAGE DAILY VEH MILES	PERCENT OF TOTAL VEH. MILES
469	5.504	101	558	0.05
470	22.500	52	1166	0.11
471	23.100	52	1202	0.12
472	3.700	82	303	0.03
473	15.557	194	3017	0.30
474	1.731	1089	1885	0.19
475	6.200	55	341	0.03
476	9.900	99	979	0.10
477	6.208	89	553	0.05
478	15.200	43	654	0.06
479	21.500	48	1028	0.10
480	5.000	10	50	0.01
481	2.527	128	323	0.03
482	3.358	292	981	0.10
483	32.113	195	6254	0.61
484	26.800	60	1599	0.16
485	13.500	5	68	0.01
486	56.362	102	5760	0.57
487	8.249	450	3712	0.36
488	0.966	851	822	0.08
489	18.120	182	3298	0.32
490	1.215	308	374	0.04
492	1.700	94	160	0.02
493	16.000	58	923	0.09
494	23.164	44	1020	0.10
495	15.000	334	5014	0.49
496	17.300	66	1145	0.11
497	9.300	43	400	0.04
498	2.043	2529	5167	0.51
499	22.619	307	6937	0.68
500	35.000	46	1602	0.16
501	9.500	135	1284	0.13
502	3.400	217	738	0.07
503	11.854	256	3037	0.30
504	13.300	43	572	0.06
505	13.700	115	1577	0.15
506	3.500	380	1330	0.13
507	19.000	23	437	0.04
508	67.300	86	5767	0.57
509	36.300	48	1754	0.17

FAS RTE NO.	RURAL MILEAGE	AVERAGE DAILY TRAFFIC	AVERAGE DAILY VEH. MILES	PERCENT OF TOTAL VEH. MILES
510	8.500	30	255	0.03
511	13.516	140	1892	0.19
512	1.869	120	224	0.02
513	10.200	57	577	0.06
514	19.500	100	1956	0.19
515	14.871	71	1056	0.10
516	21.000	56	1183	0.12
517	13.000	62	806	0.08
518	5.100	351	1789	0.18
519	11.400	32	365	0.04
520	4.851	40	196	0.02
521	1.614	2944	4752	0.47
522	2.500	204	510	0.05
524	7.000	225	1575	0.15
525	5.100	240	1224	0.12
526	4.400	39	172	0.02
527	5.500	78	429	0.04
528	32.300	73	2367	0.23
529	11.400	73	832	0.08
530	2.550	397	1012	0.10
531	5.900	180	1062	0.10
532	7.660	247	1892	0.19
533	11.389	422	4811	0.47
534	28.100	114	3213	0.32
535	1.495	1015	1517	0.15
536	0.800	1350	1080	0.11
537	21.500	63	1358	0.13
538	0.900	2389	2150	0.21
539	0.700	306	214	0.02
540	32.052	153	4905	0.48
541	11.400	67	763	0.07
1966 RURAL TOTAL	5645.661	183	1017399	100.00
1965 RURAL TOTAL	5605.438	179	1002488	100.00

RURAL FEDERAL AID MILEAGE

BY

TRAFFIC VOLUME GROUPS AND VEHICLE MILES

1966

AVERAGE DAILY TRAFFIC	FEDERAL AID INTERSTATE						FEDERAL AID PRIMARY						FEDERAL AID SECONDARY						ALL FEDERAL AID SYSTEMS					
	MILES	PERCENT	ACCUM PERCENT	VEHICLE MILES	PERCENT	ACCUM PERCENT	MILES	PERCENT	ACCUM PERCENT	VEHICLE MILES	PERCENT	ACCUM. PERCENT	MILES	PERCENT	ACCUM PERCENT	VEHICLE MILES	PERCENT	ACCUM PERCENT	MILES	PERCENT	ACCUM. PERCENT	VEHICLE MILES	PERCENT	ACCUM PERCENT
1 – 49													1,011.400	17.8	17.8	37,207	3.7	3.7	1,011.400	8.8	8.8	37,207	0.6	0.6
50 – 99							51.819	1.1	1.1	4,176	0.1	0.1	1,853.854	32.8	50.6	133,580	13.1	16.8	1,905.673	16.6	25.4	137,756	2.1	2.7
100 – 199							255.761	5.4	6.5	39,119	1.1	1.2	1,331.687	23.6	74.2	191,479	18.8	35.6	1,587.448	13.8	39.2	230,598	3.5	6.2
200 – 299							475.487	10.2	16.7	121,277	3.5	4.7	716.307	12.7	86.9	169,406	16.7	52.3	1,191.794	10.4	49.6	290,683	4.4	10.6
300 – 399							646.516	13.9	30.6	219,921	6.3	11.0	304.897	5.4	92.3	103,866	10.2	62.5	951.413	8.3	57.9	323,787	4.9	15.5
400 – 499	4.040	0.3	0.3	1,976	0.1	0.1	410.362	8.8	39.4	183,481	5.2	16.2	100.777	1.8	94.1	43,712	4.3	66.8	515.179	4.5	62.4	229,169	3.5	19.0
500 – 999	188.212	15.8	16.1	150,239	7.3	7.4	1,812.434	38.9	78.3	1,280,606	36.5	52.7	225.146	4.0	98.1	143,589	14.1	80.9	2,225.792	19.3	81.7	1,574,434	23.9	42.9
1000 – 1499	404.043	33.9	50.0	528,674	25.6	33.0	657.955	14.1	92.4	798,836	22.8	77.5	45.964	0.8	98.9	55,504	5.5	86.4	1,107.962	9.6	91.3	1,383,014	21.0	63.9
1500 – 1999	272.912	22.9	72.9	473,888	23.0	56.0	172.719	3.7	96.4	299,867	8.5	84.0	16.161	0.3	99.2	30,892	3.0	89.4	461.792	4.0	95.3	804,647	12.2	76.1
2000 – 2999	255.301	21.4	94.3	602,867	29.2	85.2	125.873	2.7	98.8	295,912	8.4	92.4	27.946	0.5	99.7	59,321	5.8	95.2	409.120	3.5	98.8	958,100	14.5	90.6
3000 – 4999	48.320	4.1	98.4	178,087	8.7	93.9	43.140	0.9	99.7	153,652	4.4	96.8	9.589	0.2	99.9	36,437	3.6	98.8	101.049	0.9	99.7	368,176	5.6	96.2
5000 – OVER	18.993	1.6	100.0	126,361	6.1	100.0	14.243	0.3	100.0	111,384	3.2	100.0	1.933	0.1	100.0	12,406	1.2	100.0	35.169	0.3	100.0	250,151	3.8	100.0
TOTAL	1191.821	100.0		2,062,092	100.0		4666.309	100.0		3,508,231	100.0		5,645.661	100.0		1,017,399	100.0		11,503.791	100.0		6,587,722	100.0	

MILEAGE DOES NOT INCLUDE NON-EXISTENT OR COINCIDENT SECTIONS